

**NOTICE!!**

**These documents have been scanned!**

**Do not place un-scanned documents beneath this notice!**

**Do not remove this notice from this file!**

GPO Jacket No. 560-102  
Print Order 61540  
Rise Business Services, LLC  
Job=AZ15 5/23/2019



Box Number= AZ15082



Claim Begin-End: AMC392087-AMC392128

**1 Initial Receipt**



AZ15082-11

AMC391277-AMC392087

**United States Department of the Interior**  
**Bureau of Land Management**  
 BUSINESS & SUPPORT SVCS DIV  
 ONE N CENTRAL AVE SUITE 800  
 PHOENIX, AZ 85004 -4427  
 Phone: (602) 417-9200

Receipt

No:

1707422

<b>Transaction #:</b> 1763753		<b>ENTERED INTO COMPUTER</b>
<b>Date of Transaction:</b> 05/15/2008		
<b>CUSTOMER:</b>	ARIZONA GOLD HOLDINGS LLC PO BOX 950 SONOITA,AZ 85637	MAY 21 2008 <i>RB</i>

LINE #	QTY	DESCRIPTION	REMARKS	UNIT PRICE	TOTAL
1	42.00	LOCATABLE MINERALS / MINING CLAIMS- NEW,UNADJUD, ONE OR MORE AUTH NOS / NEW MINING CLAIM PROCESSING FEE \$15 (1930) <b>CASES:</b> AMC392087/\$15.00, AMC392088/\$15.00, AMC392089/\$15.00, AMC392090/\$15.00, AMC392091/ \$15.00, AMC392092/\$15.00, AMC392093/\$15.00, AMC392094/\$15.00, AMC392095/\$15.00, AMC392096/ \$15.00, AMC392097/\$15.00, AMC392098/\$15.00, AMC392099/\$15.00, AMC392100/\$15.00, AMC392101/ \$15.00, AMC392102/\$15.00, AMC392103/\$15.00, AMC392104/\$15.00, AMC392105/\$15.00, AMC392106/ \$15.00, AMC392107/\$15.00, AMC392108/\$15.00, AMC392109/\$15.00, AMC392110/\$15.00, AMC392111/ \$15.00, AMC392112/\$15.00, AMC392113/\$15.00, AMC392114/\$15.00, AMC392115/\$15.00, AMC392116/ \$15.00, AMC392117/\$15.00, AMC392118/\$15.00, AMC392119/\$15.00, AMC392120/\$15.00, AMC392121/ \$15.00, AMC392122/\$15.00, AMC392123/\$15.00, AMC392124/\$15.00, AMC392125/\$15.00, AMC392126/ \$15.00, AMC392127/\$15.00, AMC392128/\$15.00		- n/a -	630.00
2	42.00	LOCATABLE MINERALS / MINING CLAIMS- NEW,UNADJUD, ONE OR MORE AUTH NOS / NEW MINING CLAIM LOCATION FEE \$30 (1993) <b>CASES:</b> AMC392087/\$30.00, AMC392088/\$30.00, AMC392089/\$30.00, AMC392090/\$30.00, AMC392091/ \$30.00, AMC392092/\$30.00, AMC392093/\$30.00, AMC392094/\$30.00, AMC392095/\$30.00, AMC392096/ \$30.00, AMC392097/\$30.00, AMC392098/\$30.00, AMC392099/\$30.00, AMC392100/\$30.00, AMC392101/ \$30.00, AMC392102/\$30.00, AMC392103/\$30.00, AMC392104/\$30.00, AMC392105/\$30.00, AMC392106/ \$30.00, AMC392107/\$30.00, AMC392108/\$30.00, AMC392109/\$30.00, AMC392110/\$30.00, AMC392111/ \$30.00, AMC392112/\$30.00, AMC392113/\$30.00, AMC392114/\$30.00, AMC392115/\$30.00, AMC392116/		- n/a -	1260.00

		\$30.00, AMC392117/\$30.00, AMC392118/\$30.00, AMC392119/\$30.00, AMC392120/\$30.00, AMC392121/ \$30.00, AMC392122/\$30.00, AMC392123/\$30.00, AMC392124/\$30.00, AMC392125/\$30.00, AMC392126/ \$30.00, AMC392127/\$30.00, AMC392128/\$30.00			
3	42.00	LOCATABLE MINERALS / MINING CLAIMS- NEW, UNADJUD, ONE OR MORE AUTH NOS / NEW MINING CLM MAINT FEE \$125 (1993) <b>CASES:</b> AMC392087/\$125.00, AMC392088/\$125.00, AMC392089/\$125.00, AMC392090/\$125.00, AMC392091/ \$125.00, AMC392092/\$125.00, AMC392093/\$125.00, AMC392094/\$125.00, AMC392095/\$125.00, AMC392096/ \$125.00, AMC392097/\$125.00, AMC392098/\$125.00, AMC392099/\$125.00, AMC392100/\$125.00, AMC392101/ \$125.00, AMC392102/\$125.00, AMC392103/\$125.00, AMC392104/\$125.00, AMC392105/\$125.00, AMC392106/ \$125.00, AMC392107/\$125.00, AMC392108/\$125.00, AMC392109/\$125.00, AMC392110/\$125.00, AMC392111/ \$125.00, AMC392112/\$125.00, AMC392113/\$125.00, AMC392114/\$125.00, AMC392115/\$125.00, AMC392116/ \$125.00, AMC392117/\$125.00, AMC392118/\$125.00, AMC392119/\$125.00, AMC392120/\$125.00, AMC392121/ \$125.00, AMC392122/\$125.00, AMC392123/\$125.00, AMC392124/\$125.00, AMC392125/\$125.00, AMC392126/ \$125.00, AMC392127/\$125.00, AMC392128/\$125.00	MAINT 2008	- n/a -	5250.00
<b>TOTAL:</b>					<b>\$7,140.00</b>

PAYMENT INFORMATION				
1	AMOUNT:	\$7,140.00	POSTMARKED:	5/13/08 0:00
	TYPE:	CHECK	RECEIVED:	05/15/2008
	CHECK NO:	2060		
	NAME:	MAGMACHEM EXPLORATION INC PO BOX 950 SONOITA AZ 85637		

REMARKS

This receipt was generated by the automated BLM Collections and Billing System and is a paper representation of a portion of the official electronic record contained therein.

**NOTICE!!**

**These documents have been scanned!**

**Do not place un-scanned documents beneath this notice!**

**Do not remove this notice from this file!**

GPO Jacket No. 560-102  
Print Order 61540  
Rise Business Services, LLC  
Job=AZ15 5/23/2019



Box Number= AZ15082



Claim Begin-End: AMC392087-AMC392128

**2 Correspondence**



AZ15082-11

AMC391277-AMC392087

**NO  
DOCUMENTS  
FOUND**

NO DOCUMENTS FOUND  
NO DOCUMENTS FOUND

**NOTICE!!**

**These documents have been scanned!**

**Do not place un-scanned documents beneath this notice!**

**Do not remove this notice from this file!**

GPO Jacket No. 560-102  
Print Order 61540  
Rise Business Services, LLC  
Job=AZ15 5/23/2019



Box Number= AZ15082



Claim Begin-End: AMC392087-AMC392128

**3 Transfers**



AZ15082-11

AMC391277-AMC392087

**NO  
DOCUMENTS  
FOUND**

NO DOCUMENTS FOUND  
NO DOCUMENTS FOUND

**NOTICE!!**

**These documents have been scanned!**

**Do not place un-scanned documents beneath this notice!**

**Do not remove this notice from this file!**

GPO Jacket No. 560-102  
Print Order 61540  
Rise Business Services, LLC  
Job=AZ15 5/23/2019



Box Number= AZ15082



Claim Begin-End: AMC392087-AMC392128

**4 Annual Filings**



AZ15082-11

AMC391277-AMC392087



**WHEN RECORDED, RETURN TO:**

Marc A. Marra, Esq.  
Fennemore Craig, P.C.  
2394 East Camelback Road, Suite 600  
Phoenix, Arizona 85016-3429

368411  
371849  
375430  
381029  
391037  
392087  
396470

407284  
451753

STATE OF ARIZONA )  
 ) ss:  
County of Maricopa )

**AFFIDAVIT OF ANNUAL CLAIM MAINTENANCE FEE PAYMENT AND  
NOTICE OF INTENT TO HOLD MINING CLAIMS**

The undersigned Affiant, being duly sworn, deposes and states that:

1. I am a citizen of the United States and am at least eighteen (18) years of age;
2. I reside in the City of Phoenix, Maricopa County, Arizona;
3. I am an authorized agent for **CROESUS GOLD USA CORP.**, an Arizona corporation ("*Claimant*"), whose address is 71 Elmer Avenue, Toronto, Ontario, Canada M4L 3R6;
4. Claimant owns and maintains certain unpatented lode mining claims, placer mining claims, mill sites, and/or tunnel sites situated in La Paz County, Arizona as more particularly described on Exhibit A, which is attached hereto and incorporated herein by this reference (the "*Claims*");
5. Claimant is personally acquainted with the Claims;
6. Claimant intends to hold the Claims for the assessment year ending September 1, 2019;
7. Payment of the annual claim maintenance fee ("*Maintenance Fee*") of \$155.00 for every lode mining claim, mill site, and tunnel site, and \$155.00 for every 20 acres or portion thereof contained in each placer mining claim, has been made as evidenced by the Bureau of Land Management receipt, a copy of which is attached hereto and incorporated herein by this reference; and

PHOENIX, ARIZONA  
2018 JUL 19 P 2:58  
RECORDED

NO. OF CLAIMS 223  
AMOUNT \$34565.  
RECEIPT NO. 4215626  
INIT. SM

\*\* BLM-ASO\*\*

ENTERED  
JUL 23 2018  
BY: RAM

8. Payment of the Maintenance Fee has been made in lieu of recording an affidavit of performance of annual assessment work for the purpose of complying with the laws, rules and regulations of the United States and/or Arizona relating to owning, holding and maintaining the Claims.


Affiant executes this Affidavit of Annual Claim Maintenance Fee Payment and Notice of Intent to Hold Mining Claims on this 19th day of July, 2018.

Marc A. Marra, AUTHORIZED AGENT  
Marc A. Marra, authorized agent

The foregoing Affidavit of Annual Claim Maintenance Fee Payment and Notice of Intent to Hold Mining Claims dated the 19th day of July, 2018, prepared for the benefit of Croesus Gold Corp., an Arizona corporation, consisting of a total of ten (10) pages, was sworn, subscribed and acknowledged before me this 19th day of July, 2018, by Marc A. Marra, authorized agent of Croesus Gold Corp., an Arizona corporation, for and on behalf of the corporation.

IN WITNESS WHEREOF, I hereunto set my hand and official seal.

Charlene Sarich  
Notary Public



PHOTOGRAPHED  
2018 JUL 19 PM 2:56

**EXHIBIT A**  
**TO AFFIDAVIT OF ANNUAL CLAIM MAINTENANCE FEE PAYMENT AND**  
**NOTICE OF INTENT TO HOLD MINING CLAIMS**

Unpatented placer and lode mining claims situated in the Oro Fino (Middle Camp) Mining District, La Paz County, Arizona, the names of which, the serial numbers assigned by the Arizona State Office of the Bureau of Land Management, the dates of location, the document numbers of recording of the location notices and amendments thereof in the official records of La Paz County, and the locations on the ground in reference to the Public Land Survey System, are as follows:

No.	Claim Name	Document No.	BLM Serial No.	Section	Township	Range	Loc. Date
1	SABAKA #1	2005-07505	AMC368411 ← (Placer)	32/33	4N	20W	11/11/2005
2	M-1 (Amendment)	2006-01166 2008-02928	AMC371849 ↗	4	3N	20W	2/18/2006
3	M-2	2006-01167	AMC371850	4	3N	20W	2/18/2006
4	M-3	2006-01168	AMC371851	4	3N	20W	2/18/2006
5	M-4	2006-01169	AMC371852	4	3N	20W	2/18/2006
6	M-5	2006-01170	AMC371853	4	3N	20W	2/18/2006
7	M-6	2006-01171	AMC371854	4	3N	20W	2/18/2006
8	M-7	2006-01172	AMC371855	3/4	3N	20W	2/18/2006
9	M-8	2006-01173	AMC371856	3	3N	20W	2/18/2006
10	M-9	2006-01174	AMC371857	3	3N	20W	2/18/2006
11	M-10	2006-01175	AMC371858	3/4	3N	20W	2/18/2006
12	M-11	2006-01176	AMC371859	4	3N	20W	2/18/2006
13	M-12	2006-01177	AMC371860	4	3N	20W	2/18/2006
14	M-13	2006-01178	AMC371861	4	3N	20W	2/18/2006
15	M-14	2006-01179	AMC371862	4	3N	20W	2/18/2006
16	M-15	2006-01180	AMC371863	4	3N	20W	2/18/2006
17	M-16	2006-01181	AMC371864	4	3N	20W	2/18/2006
18	M-17	2006-01182	AMC371865	34	4N	20W	2/18/2006
19	M-18	2006-01183	AMC371866	33/34	4N	20W	2/18/2006
20	M-19	2006-01184	AMC371867	33	4N	20W	2/18/2006
21	M-20	2006-01185	AMC371868	33	4N	20W	2/18/2006
22	M-21	2006-01186	AMC371869	33	4N	20W	2/18/2006
23	M-22	2006-01187	AMC371870	33	4N	20W	2/18/2006
24	M-23	2006-01188	AMC371871	33	4N	20W	2/18/2006
25	M-24	2006-01189	AMC371872	33	4N	20W	2/18/2006
26	M-25	2006-01190	AMC371873	33	4N	20W	2/18/2006
27	M-26	2006-01191	AMC371874	33	4N	20W	2/18/2006
28	M-27	2006-01192	AMC371875 ↘	33/4	4N/3N	20W	2/18/2006

PHOTOGRAPHY

2010 JUL 19 2:50

RECEIVED

No.	Claim Name	Document No.	BLM Serial No.	Section	Township	Range	Loc. Date
29	M-28	2006-01193	AMC371876 7	33/4	4N/3N	20W	2/18/2006
30	M-29	2006-01194	AMC371877	4	3N	20W	2/18/2006
31	M-30	2006-01195	AMC371878 J	4	3N	20W	2/18/2006
32	P #1	2006-07073	AMC375430 7	33/4	4N/3N	20W	9/1/2006
33	P #2	2006-07074	AMC375431 7	33/4	4N/3N	20W	9/1/2006
34	P #3	2006-07075	AMC375432	33/4	4N/3N	20W	9/1/2006
35	P #4	2006-07076	AMC375433	33/4	4N/3N	20W	9/1/2006
36	P #5	2006-07077	AMC375434	33/4	4N/3N	20W	9/1/2006
37	P #6	2006-07078	AMC375435	33/4	4N/3N	20W	9/1/2006
38	P #7	2006-07079	AMC375436 J	33/34 / 3/4	4N/3N	20W	9/1/2006
39	P #8	2006-07080	AMC375437 J	34/3	4N/3N	20W	9/1/2006
40	M-31	2007-01370	AMC381029 7	34	4N	20W	12/19/2006
41	M-32	2007-01371	AMC381030	33/34	4N	20W	12/19/2006
42	M-33	2007-01372	AMC381031	33	4N	20W	12/19/2006
43	M-34	2007-01373	AMC381032	33	4N	20W	12/19/2006
44	M-35	2007-01374	AMC381033	33	4N	20W	12/19/2006
45	M-36	2007-01375	AMC381034	33	4N	20W	12/19/2006
46	M-37	2007-01376	AMC381035	33	4N	20W	12/19/2006
47	M-38	2007-01377	AMC381036	33	4N	20W	12/19/2006
48	M-39	2007-01378	AMC381037	33	4N	20W	12/19/2006
49	M-40	2007-01380	AMC381038	33	4N	20W	12/19/2006
50	M-41	2007-01381	AMC381039	32/33	4N	20W	12/19/2006
51	M-42	2007-01382	AMC381040	32	4N	20W	12/19/2006
52	M-43	2007-01383	AMC381041	32	4N	20W	12/19/2006
53	M-44	2007-01384	AMC381042	32	4N	20W	12/19/2006
54	M-45	2007-01385	AMC381043	32	4N	20W	12/19/2006
55	M-46	2007-01386	AMC381044	32	4N	20W	12/19/2006
56	M-47	2007-01387	AMC381045	32	4N	20W	12/19/2006
57	M-48	2007-01388	AMC381046	32	4N	20W	12/19/2006
58	M-49	2007-01389	AMC381047	32	4N	20W	12/19/2006
59	M-50	2007-01390	AMC381048	32	4N	20W	12/19/2006
60	M-51	2007-01391	AMC381049	32	4N	20W	12/19/2006
61	M-52	2007-01392	AMC381050	32	4N	20W	12/19/2006
62	M-53	2007-01393	AMC381051	32	4N	20W	12/19/2006
63	M-54	2007-01394	AMC381052	32	4N	20W	12/19/2006
64	M-55	2007-01395	AMC381053	32	4N	20W	12/19/2006
65	M-56	2007-01396	AMC381054	32/33	4N	20W	12/19/2006
66	M-57	2007-01397	AMC381055	32/33 / 4/5	4N/3N	20W	12/19/2006
67	M-58	2007-01398	AMC381056	32/5	4N/3N	20W	12/19/2006
68	M-59	2007-01399	AMC381057	32/5	4N/3N	20W	12/19/2006
69	M-60	2007-01400	AMC381058	32/5	4N/3N	20W	12/19/2006
70	M-61	2007-01401	AMC381059 J	32/5	4N/3N	20W	12/19/2006
71	M-62	2007-01402	AMC381060 J	32/5	4N/3N	20W	12/19/2006

No.	Claim Name	Document No.	BLM Serial No.	Section	Township	Range	Loc. Date
72	M-63	2007-01403	AMC381061 ↗	32/5	4N/3N	20W	12/19/2006
73	M-64	2007-01404	AMC381062	32/5	4N/3N	20W	12/19/2006
74	M-75	2007-01405	AMC381063	32	4N	20W	12/19/2006
75	M-76	2007-01406	AMC381064	31/32	4N	20W	12/19/2006
76	M-77	2007-01407	AMC381065	31	4N	20W	12/19/2006
77	M-78	2007-01408	AMC381066	31	4N	20W	12/19/2006
78	M-79	2007-01409	AMC381067	31	4N	20W	12/19/2006
79	M-80	2007-01410	AMC381068	31	4N	20W	12/19/2006
80	M-81	2007-01411	AMC381069	31	4N	20W	12/19/2006
81	M-82	2007-01412	AMC381070	31	4N	20W	12/19/2006
82	M-83	2007-01413	AMC381071	31	4N	20W	12/19/2006
83	M-84	2007-01414	AMC381072	31	4N	20W	12/19/2006
84	M-85	2007-01415	AMC381073 ↘	31/32	4N	20W	12/19/2006
85	M-92	2007-01422	AMC381080 ↗	32	4N	20W	12/19/2006
86	M-93	2007-01423	AMC381081	32	4N	20W	12/19/2006
87	M-94	2007-01424	AMC381082	32	4N	20W	12/19/2006
88	M-95	2007-01425	AMC381083	32	4N	20W	12/19/2006
89	M-96	2007-01426	AMC381084	32/31	4N	20W	12/19/2006
90	M-97	2007-01427	AMC381085	31	4N	20W	12/19/2006
91	M-98	2007-01428	AMC381086	31	4N	20W	12/19/2006
92	M-99	2007-01429	AMC381087	31	4N	20W	12/19/2006
93	M-100	2007-01430	AMC381088 ↘	31	4N	20W	12/19/2006
94	M-101 (Amendment)	2008-01166 2008-02926	AMC391037 ↗	34	4N	20W	2/1/2008
95	M-102 (Amendment)	2008-01167 2008-02926	AMC391038	34	4N	20W	2/1/2008
96	M-103 (Amendment)	2008-01168 2008-02926	AMC391039	34/3	4N/3N	20W	2/1/2008
97	M-104 (Amendment)	2008-01169 2008-02926	AMC391040	3	3N	20W	2/1/2008
98	M-105 (Amendment)	2008-01170 2008-02926	AMC391041	3	3N	20W	2/1/2008
99	M-106 (Amendment)	2008-01171 2008-02926	AMC391042	3	3N	20W	2/1/2008
100	M-107 (Amendment)	2008-01172 2008-02926	AMC391043	3	3N	20W	2/1/2008
101	M-108 (Amendment)	2008-01173 2008-02926	AMC391044	3	3N	20W	2/1/2008
102	M-109 (Amendment)	2008-01174 2008-02926	AMC391045	3	3N	20W	2/1/2008
103	M-110 (Amendment)	2008-01175 2008-02926	AMC391046 ↘	3	3N	20W	2/1/2008
104	M-86 A	2008-02520	AMC392087 ↖	32	4N	20W	5/10/2008

PHOTOCOPIED

2008 JUL 19 P 2 58

RECORDED

No.	Claim Name	Document No.	BLM Serial No.	Section	Township	Range	Loc. Date
105	AGN#1 (Amendment)	2008-02521 2009-01646	AMC392088 7	30/31	4N	20W	3/7/2008
106	AGN#2 (Amendment)	2008-02522 2009-01647	AMC392089	30/31	4N	20W	3/7/2008
107	AGN#3 (Amendment)	2008-02523 2009-01648	AMC392090	30/31	4N	20W	3/7/2008
108	AGN#4 (Amendment)	2008-02524 2009-01649	AMC392091	30/31	4N	20W	3/7/2008
109	AGN#5	2008-02525	AMC392092	29/30/31/32	4N	20W	3/7/2008
110	AGN#6	2008-02526	AMC392093	29/32	4N	20W	3/7/2008
111	AGN#7	2008-02527	AMC392094	29/32	4N	20W	3/7/2008
112	AGN#8	2008-02528	AMC392095	29/32	4N	20W	3/7/2008
113	AGN#9	2008-02529	AMC392096	32	4N	20W	3/7/2008
114	AGN#10	2008-02530	AMC392097	32	4N	20W	3/7/2008
115	AGN#11	2008-02531	AMC392098	29/32	4N	20W	3/7/2008
116	AGN#12	2008-02532	AMC392099	29/32	4N	20W	3/7/2008
117	AGN#13	2008-02533	AMC392100	32	4N	20W	3/7/2008
118	AGN#14	2008-02534	AMC392101	32	4N	20W	3/7/2008
119	AGN#15	2008-02535	AMC392102	29/32	4N	20W	3/7/2008
120	AGN#16 (Amendment)	2008-02536 2009-01650	AMC392103	29/32	4N	20W	3/7/2008
121	AGN#17 (Amendment)	2008-02537 2009-01651	AMC392104	32	4N	20W	3/7/2008
122	AGN#18 (Amendment)	2008-02538 2009-01652	AMC392105	32	4N	20W	3/7/2008
123	AGN#19 (Amendment)	2008-02539 2009-01653	AMC392106	29/32	4N	20W	3/7/2008
124	AGN#20 (Amendment)	2008-02540 2009-01654	AMC392107	29/30/31/32	4N	20W	3/7/2008
125	AGN#21 (Amendment)	2008-02541 2009-01655	AMC392108	32/33	4N	20W	3/7/2008
126	AGN#22 (Amendment)	2008-02542 2009-01656	AMC392109	33	4N	20W	3/7/2008
127	AGN#23 (Amendment)	2008-02543 2009-01657	AMC392110	28/33	4N	20W	3/7/2008
128	AGN#24 (Amendment)	2008-02544 2009-01658	AMC392111	28/33	4N	20W	3/7/2008
129	AGN#25 (Amendment)	2008-02545 2009-01659	AMC392112	33	4N	20W	3/7/2008
130	AGN#26	2008-02546	AMC392113	28	4N	20W	3/7/2008
131	AGN#27	2008-02547	AMC392114	28	4N	20W	3/7/2008
132	AGN#28	2008-02548	AMC392115	28/29	4N	20W	3/7/2008
133	AGN#29	2008-02549	AMC392116	28	4N	20W	3/7/2008

No.	Claim Name	Document No.	BLM Serial No.	Section	Township	Range	Loc. Date
134	AGN#30	2008-02550	AMC392117	30	4N	20W	3/7/2008
135	AGN#31	2008-02551	AMC392118	29	4N	20W	3/7/2008
136	AGN#32	2008-02552	AMC392119	29	4N	20W	3/7/2008
137	AGN#33	2008-02553	AMC392120	29	4N	20W	3/7/2008
138	AGN#34	2008-02554	AMC392121	29	4N	20W	3/7/2008
139	AGN#35	2008-02555	AMC392122	29	4N	20W	3/7/2008
140	AGN#36	2008-02556	AMC392123	29	4N	20W	3/7/2008
141	AGN#37	2008-02557	AMC392124	29/30	4N	20W	3/7/2008
142	AGN#38	2008-02558	AMC392125	30	4N	20W	3/7/2008
143	AGN#39	2008-02559	AMC392126	30	4N	20W	3/7/2008
144	AGN#40	2008-02560	AMC392127	30	4N	20W	3/7/2008
145	AGN#41	2008-02561	AMC392128	30	4N	20W	3/7/2008
146	SP1	2009-01664	AMC396470	5/6 / 31/32	3N/4N	20W	4/20/2009
147	SP2	2009-01665	AMC396471	5/6 / 32	3N/4N	20W	4/20/2009
148	SP3	2009-01666	AMC396472	5	3N	20W	4/20/2009
149	SP4	2009-01667	AMC396473	5	3N	20W	4/20/2009
150	SP5	2009-01668	AMC396474	5	3N	20W	4/20/2009
151	SP6	2009-01669	AMC396475	5	3N	20W	4/20/2009
152	SP7	2009-01670	AMC396476	4/5	3N	20W	4/20/2009
153	SP8	2009-01671	AMC396477	5	3N	20W	4/20/2009
154	SP9	2009-01672	AMC396478	5	3N	20W	4/20/2009
155	SP10	2009-01673	AMC396479	4/5	3N	20W	4/20/2009
156	SP11	2009-01674	AMC396480	4	3N	20W	4/20/2009
157	SP12	2009-01675	AMC396481	4	3N	20W	4/20/2009
158	SP13	2009-01676	AMC396482	4/8/9	3N	20W	4/20/2009
159	SP14	2009-01677	AMC396483	4/9	3N	20W	4/20/2009
160	SP15	2009-01678	AMC396484	4/9	3N	20W	4/20/2009
161	SP16	2009-01679	AMC396485	4/9	3N	20W	4/20/2009
162	SP17	2009-01680	AMC396486	4/9	3N	20W	4/20/2009
163	SP18	2009-01681	AMC396487	4/9	3N	20W	4/20/2009
164	SP19	2009-01682	AMC396488	4/9	3N	20W	4/20/2009
165	SP20	2009-01683	AMC396489	4/9	3N	20W	4/20/2009
166	SP21	2009-01684	AMC396490	3/4/9/10	3N	20W	4/20/2009
167	SP22	2009-01685	AMC396491	3/10	3N	20W	4/20/2009
168	SP23	2009-01686	AMC396492	3/10	3N	20W	4/20/2009
169	SP24	2009-01687	AMC396493	3/10	3N	20W	4/20/2009
170	SP25	2009-01688	AMC396494	3/10	3N	20W	4/20/2009
171	SP26	2009-01689	AMC396495	3/10	3N	20W	4/20/2009
172	SP27	2009-01690	AMC396496	3/10	3N	20W	4/20/2009
173	SP28	2009-01691	AMC396497	3/10	3N	20W	4/20/2009
174	SP29	2009-01692	AMC396498	3/10	3N	20W	4/20/2009
175	SP30	2009-01693	AMC396499	3	3N	20W	4/20/2009
176	SP31	2009-01694	AMC396500	3	3N	20W	4/20/2009

PHOENIX, ARIZONA

2009 JUL 19 P 2:58

RECEIVED

No.	Claim Name	Document No.	BLM Serial No.	Section	Township	Range	Loc. Date
177	SP32	2009-01695	AMC396501	3	3N	20W	4/20/2009
178	SP33	2009-01696	AMC396502	3	3N	20W	4/20/2009
179	SP34	2009-01697	AMC396503	3	3N	20W	4/20/2009
180	SP35	2009-01698	AMC396504	2/3	3N	20W	4/20/2009
181	SP36	2009-01699	AMC396505	2/3	3N	20W	4/20/2009
182	RR #1 (Amendment)	2011-01851 2011-04476	AMC407284	34	4 N	20 W	4/14/2011
183	RR #2 (Amendment)	2011-01852 2011-04477	AMC407285	34	4 N	20 W	4/14/2011
184	RR #3 (Amendment)	2011-01853 2011-04478	AMC407286	34	4 N	20 W	4/14/2011
185	RR #4 (Amendment)	2011-01854 2011-04479	AMC407287	34	4 N	20 W	4/14/2011
186	RR #11	2011-01861	AMC407294	34	4 N	20 W	4/14/2011
187	RR #12	2011-01862	AMC407295	34	4 N	20 W	4/14/2011
188	RR #13	2011-01863	AMC407296	34	4 N	20 W	4/14/2011
189	RR #14	2011-01864	AMC407297	34	4 N	20 W	4/14/2011
190	RR #15	2011-01865	AMC407298	34	4 N	20 W	4/14/2011
191	RR #16	2011-01866	AMC407299	35	4 N	20 W	4/14/2011
192	RR #17	2011-01867	AMC407300	35	4 N	20 W	4/14/2011
193	RR #18	2011-01868	AMC407301	35	4 N	20 W	4/14/2011
194	RR #19	2011-01869	AMC407302	35	4 N	20 W	4/14/2011
195	RR #23	2011-01873	AMC407306	34	4 N	20 W	4/14/2011
196	RR #24	2011-01874	AMC407307	34	4 N	20 W	4/14/2011
197	RR #25	2011-01875	AMC407308	34	4 N	20 W	4/14/2011
198	RR #26	2011-01876	AMC407309	34	4 N	20 W	4/14/2011
199	RR #27	2011-01877	AMC407310	3	3 N	20 W	4/13/2011
200	RR #28	2011-01878	AMC407311	3	3 N	20 W	4/13/2011
201	RR #29	2011-01879	AMC407312	2	3 N	20 W	4/13/2011
202	RR #30	2011-01880	AMC407313	2	3 N	20 W	4/13/2011
203	RR #31	2011-01881	AMC407314	2	3 N	20 W	4/13/2011
204	RR #38	2011-01888	AMC407321	2	3 N	20 W	4/11/2011
205	RR #39	2011-01889	AMC407322	2	3 N	20 W	4/11/2011
206	RR #40	2011-01890	AMC407323	2	3 N	20 W	4/11/2011
207	RR #41	2011-01891	AMC407324	2	3 N	20 W	4/11/2011
208	RR #54	2011-01904	AMC407337	2	3 N	20 W	4/11/2011
209	RR #55	2011-01905	AMC407338	2	3 N	20 W	4/11/2011
210	RR #56	2011-01906	AMC407339	2	3 N	20 W	4/11/2011
211	RR #57	2011-01907	AMC407340	2	3 N	20 W	4/11/2011
212	RR #70	2011-01920	AMC407353	10	3 N	20 W	4/6/2011
213	RR #71	2011-01921	AMC407354	11	3 N	20 W	4/6/2011
214	RR #72	2011-01922	AMC407355	11	3 N	20 W	4/6/2011
215	RR #73	2011-01923	AMC407356	11	3 N	20 W	4/6/2011



No.	Claim Name	Document No.	BLM Serial No.	Section	Township	Range	Loc. Date
216	RR # 110	2011-01956	AMC407391	5	3 N	20 W	4/9/2011
217	RR #111	2011-01955	AMC407392	5	3 N	20 W	4/9/2011
218	RR #112	2011-01954	AMC407393	5	3 N	20 W	4/9/2011
219	RR #113	2011-01953	AMC407394	5	3 N	20 W	4/9/2011
220	CG 1 (Amendment)	2018-02351 2018-02421	AMC451753	3	3 N	20 W	4/18/18
221	CG 2 (Amendment)	2018-02352 2018-02422	AMC451754	3	3 N	20 W	4/18/18
222	CG 3 (Amendment)	2018-02353 2018-02423	AMC451755	3	3 N	20 W	4/18/18
223	CG 4 (Amendment)	2018-02354 2018-02424	AMC451756	3	3 N	20 W	4/18/18

223 claims @ \$155/claim = \$34,565.00

PHOENIX, ARIZONA  
 2016 JUN 19 P 2:57  
 RECEIVED

**United States Department of the Interior**  
**Bureau of Land Management**  
 DIV OF LANDS, MINRLS & ENERGY  
 ONE N CENTRAL AVE  
 PHOENIX, AZ 85004 -4427  
 Phone: 602-417-9200

Receipt

No: 4215626

<b>Transaction #:</b> 4330744	
<b>Date of Transaction:</b> 07/19/2018	
CUSTOMER:	
CROESUS GOLD USA CORP 71 ELMER AVE TORONTO, ON M4L 3R6 CA	

LINE #	QTY	DESCRIPTION	REMARKS	UNIT PRICE	TOTAL
1	1.00	LOCATABLE MINERALS / MINING CLAIMS- NOT NEW-UNADJUD, ONE AUTH NO. ONLY / MINING CLAIM MONEY RECEIVED CASES: AMC368411/\$34565.00	2019 MAINT (223)	- n/a -	34565.00
<b>TOTAL:</b>					<b>\$34,565.00</b>

PAYMENT INFORMATION			
1	AMOUNT:	34565.00	POSTMARKED: N/A
	TYPE:	CHECK	RECEIVED: 07/19/2018
	CHECK NO:	91390	
	NAME:	FENNEMORE CRAIG PC 2394 E CAMELBACK RD SUITE 600 PHOENIX AZ 85016 US	

REMARKS
PAID BY FENNEMORE CRAIG, PC, IN TRUST FOR AND ON BEHALF OF CROESUS GOLD USA CORP.

This receipt was generated by the automated BLM Collections and Billing System and is a paper representation of a portion of the official electronic record contained therein.

368411  
 371849  
 375430  
 381029  
 391037  
 392087  
 396470  
 407284

**WHEN RECORDED, RETURN TO:**

Marc A. Marra, Esq.  
 Fennemore Craig, P.C.  
 2394 East Camelback Road, Suite 600  
 Phoenix, Arizona 85016-3429

STATE OF ARIZONA )  
 ) ss:  
 County of Maricopa )

**AFFIDAVIT OF ANNUAL CLAIM MAINTENANCE FEE PAYMENT AND  
 NOTICE OF INTENT TO HOLD MINING CLAIMS**

The undersigned Affiant, being duly sworn, deposes and states that:

1. I am a citizen of the United States and am at least eighteen (18) years of age;
2. I reside in the City of Phoenix, Maricopa County, Arizona;
3. I am an authorized agent for CROESUS GOLD USA CORP., an Arizona corporation ("*Claimant*"), whose address is 71 Elmer Avenue, Toronto, Ontario, Canada M4L 3R6;
4. Claimant owns and maintains certain unpatented lode mining claims, placer mining claims, mill sites, and/or tunnel sites situated in La Paz County, Arizona as more particularly described on Exhibit A, which is attached hereto and incorporated herein by this reference (the "*Claims*");
5. Claimant is personally acquainted with the Claims;
6. Claimant intends to hold the Claims for the assessment year ending September 1, 2018;
7. Payment of the annual claim maintenance fee ("*Maintenance Fee*") of \$155.00 for every lode mining claim, mill site, and tunnel site, and \$155.00 for every 20 acres or portion thereof contained in each placer mining claim, has been made as evidenced by the Bureau of Land Management receipt, a copy of which is attached hereto and incorporated herein by this reference; and

ENTERED  
 AUG 01 2017  
 BY: RAM

RECEIVED  
 BLM AZ STATE OFFICE  
 2017 JUL 31 P 12:58  
 PHOENIX, ARIZONA

NO. OF CLAIMS 219  
 AMOUNT 33945.00  
 RECEIPT NO. 3913891  
 INIT. RAM  
 1  
 \*\* BLM-ASO \*\*

8. Payment of the Maintenance Fee has been made in lieu of recording an affidavit of performance of annual assessment work for the purpose of complying with the laws, rules and regulations of the United States and/or Arizona relating to owning, holding and maintaining the Claims.


Affiant executes this Affidavit of Annual Claim Maintenance Fee Payment and Notice of Intent to Hold Mining Claims on this 31st day of July, 2017.

Marc A. Marra, AGENT  
Marc A. Marra, authorized agent

The foregoing Affidavit of Annual Claim Maintenance Fee Payment and Notice of Intent to Hold Mining Claims dated the 31st day of July, 2017, prepared for the benefit of Croesus Gold Corp., an Arizona corporation, consisting of a total of nine (9) pages, was sworn, subscribed and acknowledged before me this 31st day of July, 2017, by Marc A. Marra, authorized agent of Croesus Gold Corp., an Arizona corporation, for and on behalf of the corporation.

IN WITNESS WHEREOF, I hereunto set my hand and official seal.

Charlene Sarich  
Notary Public



RECEIVED  
BLM AZ STATE OFFICE  
2017 JUL 31 P 12:58  
PHOENIX, ARIZONA

**EXHIBIT A**  
**TO AFFIDAVIT OF ANNUAL CLAIM MAINTENANCE FEE PAYMENT AND**  
**NOTICE OF INTENT TO HOLD MINING CLAIMS**

Unpatented placer and lode mining claims situated in the Oro Fino (Middle Camp) Mining District, La Paz County, Arizona, the names of which, the serial numbers assigned by the Arizona State Office of the Bureau of Land Management, the dates of location, the document numbers of recording of the location notices and amendments thereof in the official records of La Paz County, and the locations on the ground in reference to the Public Land Survey System, are as follows:

No.	Claim Name	Document No.	BLM Serial No.	Section	Township	Range	Loc. Date
1	SABAKA #1	2005-07505	AMC368411 (Placer)	32/33	4N	20W	11/11/2005
2	M-1 (Amendment)	2006-01166 2008-02928	AMC371849	4	3N	20W	2/18/2006
3	M-2	2006-01167	AMC371850	4	3N	20W	2/18/2006
4	M-3	2006-01168	AMC371851	4	3N	20W	2/18/2006
5	M-4	2006-01169	AMC371852	4	3N	20W	2/18/2006
6	M-5	2006-01170	AMC371853	4	3N	20W	2/18/2006
7	M-6	2006-01171	AMC371854	4	3N	20W	2/18/2006
8	M-7	2006-01172	AMC371855	3/4	3N	20W	2/18/2006
9	M-8	2006-01173	AMC371856	3	3N	20W	2/18/2006
10	M-9	2006-01174	AMC371857	3	3N	20W	2/18/2006
11	M-10	2006-01175	AMC371858	3/4	3N	20W	2/18/2006
12	M-11	2006-01176	AMC371859	4	3N	20W	2/18/2006
13	M-12	2006-01177	AMC371860	4	3N	20W	2/18/2006
14	M-13	2006-01178	AMC371861	4	3N	20W	2/18/2006
15	M-14	2006-01179	AMC371862	4	3N	20W	2/18/2006
16	M-15	2006-01180	AMC371863	4	3N	20W	2/18/2006
17	M-16	2006-01181	AMC371864	4	3N	20W	2/18/2006
18	M-17	2006-01182	AMC371865	34	4N	20W	2/18/2006
19	M-18	2006-01183	AMC371866	33/34	4N	20W	2/18/2006
20	M-19	2006-01184	AMC371867	33	4N	20W	2/18/2006
21	M-20	2006-01185	AMC371868	33	4N	20W	2/18/2006
22	M-21	2006-01186	AMC371869	33	4N	20W	2/18/2006
23	M-22	2006-01187	AMC371870	33	4N	20W	2/18/2006
24	M-23	2006-01188	AMC371871	33	4N	20W	2/18/2006
25	M-24	2006-01189	AMC371872	33	4N	20W	2/18/2006
26	M-25	2006-01190	AMC371873	33	4N	20W	2/18/2006
27	M-26	2006-01191	AMC371874	33	4N	20W	2/18/2006
28	M-27	2006-01192	AMC371875	33/4	4N/3N	20W	2/18/2006
29	M-28	2006-01193	AMC371876	33/4	4N/3N	20W	2/18/2006
30	M-29	2006-01194	AMC371877	4	3N	20W	2/18/2006

PHOENIX, ARIZONA

2011 JUL 31 P 12:58

RECEIVED  
BLM AZ STATE OFFICE

No.	Claim Name	Document No.	BLM Serial No.	Section	Township	Range	Loc. Date
31	M-30	2006-01195	AMC371878	4	3N	20W	2/18/2006
32	P #1	2006-07073	AMC375430	33/4	4N/3N	20W	9/1/2006
33	P #2	2006-07074	AMC375431	33/4	4N/3N	20W	9/1/2006
34	P #3	2006-07075	AMC375432	33/4	4N/3N	20W	9/1/2006
35	P #4	2006-07076	AMC375433	33/4	4N/3N	20W	9/1/2006
36	P #5	2006-07077	AMC375434	33/4	4N/3N	20W	9/1/2006
37	P #6	2006-07078	AMC375435	33/4	4N/3N	20W	9/1/2006
38	P #7	2006-07079	AMC375436	33/34 / 3/4	4N/3N	20W	9/1/2006
39	P #8	2006-07080	AMC375437	34/3	4N/3N	20W	9/1/2006
40	M-31	2007-01370	AMC381029	34	4N	20W	12/19/2006
41	M-32	2007-01371	AMC381030	33/34	4N	20W	12/19/2006
42	M-33	2007-01372	AMC381031	33	4N	20W	12/19/2006
43	M-34	2007-01373	AMC381032	33	4N	20W	12/19/2006
44	M-35	2007-01374	AMC381033	33	4N	20W	12/19/2006
45	M-36	2007-01375	AMC381034	33	4N	20W	12/19/2006
46	M-37	2007-01376	AMC381035	33	4N	20W	12/19/2006
47	M-38	2007-01377	AMC381036	33	4N	20W	12/19/2006
48	M-39	2007-01378	AMC381037	33	4N	20W	12/19/2006
49	M-40	2007-01380	AMC381038	33	4N	20W	12/19/2006
50	M-41	2007-01381	AMC381039	32/33	4N	20W	12/19/2006
51	M-42	2007-01382	AMC381040	32	4N	20W	12/19/2006
52	M-43	2007-01383	AMC381041	32	4N	20W	12/19/2006
53	M-44	2007-01384	AMC381042	32	4N	20W	12/19/2006
54	M-45	2007-01385	AMC381043	32	4N	20W	12/19/2006
55	M-46	2007-01386	AMC381044	32	4N	20W	12/19/2006
56	M-47	2007-01387	AMC381045	32	4N	20W	12/19/2006
57	M-48	2007-01388	AMC381046	32	4N	20W	12/19/2006
58	M-49	2007-01389	AMC381047	32	4N	20W	12/19/2006
59	M-50	2007-01390	AMC381048	32	4N	20W	12/19/2006
60	M-51	2007-01391	AMC381049	32	4N	20W	12/19/2006
61	M-52	2007-01392	AMC381050	32	4N	20W	12/19/2006
62	M-53	2007-01393	AMC381051	32	4N	20W	12/19/2006
63	M-54	2007-01394	AMC381052	32	4N	20W	12/19/2006
64	M-55	2007-01395	AMC381053	32	4N	20W	12/19/2006
65	M-56	2007-01396	AMC381054	32/33	4N	20W	12/19/2006
66	M-57	2007-01397	AMC381055	32/33 / 4/5	4N/3N	20W	12/19/2006
67	M-58	2007-01398	AMC381056	32/5	4N/3N	20W	12/19/2006
68	M-59	2007-01399	AMC381057	32/5	4N/3N	20W	12/19/2006
69	M-60	2007-01400	AMC381058	32/5	4N/3N	20W	12/19/2006
70	M-61	2007-01401	AMC381059	32/5	4N/3N	20W	12/19/2006
71	M-62	2007-01402	AMC381060	32/5	4N/3N	20W	12/19/2006
72	M-63	2007-01403	AMC381061	32/5	4N/3N	20W	12/19/2006
73	M-64	2007-01404	AMC381062	32/5	4N/3N	20W	12/19/2006
74	M-75	2007-01405	AMC381063	32	4N	20W	12/19/2006

PHOENIX, ARIZONA

2017 JUL 31 P 12: 57

RECEIVED  
BLM AZ STATE OFFICE

No.	Claim Name	Document No.	BLM Serial No.	Section	Township	Range	Loc. Date
75	M-76	2007-01406	AMC381064	31/32	4N	20W	12/19/2006
76	M-77	2007-01407	AMC381065	31	4N	20W	12/19/2006
77	M-78	2007-01408	AMC381066	31	4N	20W	12/19/2006
78	M-79	2007-01409	AMC381067	31	4N	20W	12/19/2006
79	M-80	2007-01410	AMC381068	31	4N	20W	12/19/2006
80	M-81	2007-01411	AMC381069	31	4N	20W	12/19/2006
81	M-82	2007-01412	AMC381070	31	4N	20W	12/19/2006
82	M-83	2007-01413	AMC381071	31	4N	20W	12/19/2006
83	M-84	2007-01414	AMC381072	31	4N	20W	12/19/2006
84	M-85	2007-01415	AMC381073	31/32	4N	20W	12/19/2006
85	M-92	2007-01422	AMC381080	32	4N	20W	12/19/2006
86	M-93	2007-01423	AMC381081	32	4N	20W	12/19/2006
87	M-94	2007-01424	AMC381082	32	4N	20W	12/19/2006
88	M-95	2007-01425	AMC381083	32	4N	20W	12/19/2006
89	M-96	2007-01426	AMC381084	32/31	4N	20W	12/19/2006
90	M-97	2007-01427	AMC381085	31	4N	20W	12/19/2006
91	M-98	2007-01428	AMC381086	31	4N	20W	12/19/2006
92	M-99	2007-01429	AMC381087	31	4N	20W	12/19/2006
93	M-100	2007-01430	AMC381088	31	4N	20W	12/19/2006
94	M-101 (Amendment)	2008-01166 2008-02926	AMC391037	34	4N	20W	2/1/2008
95	M-102 (Amendment)	2008-01167 2008-02926	AMC391038	34	4N	20W	2/1/2008
96	M-103 (Amendment)	2008-01168 2008-02926	AMC391039	34/3	4N/3N	20W	2/1/2008
97	M-104 (Amendment)	2008-01169 2008-02926	AMC391040	3	3N	20W	2/1/2008
98	M-105 (Amendment)	2008-01170 2008-02926	AMC391041	3	3N	20W	2/1/2008
99	M-106 (Amendment)	2008-01171 2008-02926	AMC391042	3	3N	20W	2/1/2008
100	M-107 (Amendment)	2008-01172 2008-02926	AMC391043	3	3N	20W	2/1/2008
101	M-108 (Amendment)	2008-01173 2008-02926	AMC391044	3	3N	20W	2/1/2008
102	M-109 (Amendment)	2008-01174 2008-02926	AMC391045	3	3N	20W	2/1/2008
103	M-110 (Amendment)	2008-01175 2008-02926	AMC391046	3	3N	20W	2/1/2008
104	M-86 A	2008-02520	AMC392087	32	4N	20W	5/10/2008
105	AGN#1 (Amendment)	2008-02521 2009-01646	AMC392088	30/31	4N	20W	3/7/2008
106	AGN#2 (Amendment)	2008-02522 2009-01647	AMC392089	30/31	4N	20W	3/7/2008

PHOENIX, ARIZONA

2011 JUL 31 P 12: 51

RECEIVED  
BLM AZ STATE OFFICE

No.	Claim Name	Document No.	BLM Serial No.	Section	Township	Range	Loc. Date
107	AGN#3 (Amendment)	2008-02523 2009-01648	AMC392090 7	30/31	4N	20W	3/7/2008
108	AGN#4 (Amendment)	2008-02524 2009-01649	AMC392091	30/31	4N	20W	3/7/2008
109	AGN#5	2008-02525	AMC392092	29/30/31/32	4N	20W	3/7/2008
110	AGN#6	2008-02526	AMC392093	29/32	4N	20W	3/7/2008
111	AGN#7	2008-02527	AMC392094	29/32	4N	20W	3/7/2008
112	AGN#8	2008-02528	AMC392095	29/32	4N	20W	3/7/2008
113	AGN#9	2008-02529	AMC392096	32	4N	20W	3/7/2008
114	AGN#10	2008-02530	AMC392097	32	4N	20W	3/7/2008
115	AGN#11	2008-02531	AMC392098	29/32	4N	20W	3/7/2008
116	AGN#12	2008-02532	AMC392099	29/32	4N	20W	3/7/2008
117	AGN#13	2008-02533	AMC392100	32	4N	20W	3/7/2008
118	AGN#14	2008-02534	AMC392101	32	4N	20W	3/7/2008
119	AGN#15	2008-02535	AMC392102	29/32	4N	20W	3/7/2008
120	AGN#16 (Amendment)	2008-02536 2009-01650	AMC392103	29/32	4N	20W	3/7/2008
121	AGN#17 (Amendment)	2008-02537 2009-01651	AMC392104	32	4N	20W	3/7/2008
122	AGN#18 (Amendment)	2008-02538 2009-01652	AMC392105	32	4N	20W	3/7/2008
123	AGN#19 (Amendment)	2008-02539 2009-01653	AMC392106	29/32	4N	20W	3/7/2008
124	AGN#20 (Amendment)	2008-02540 2009-01654	AMC392107	29/30/31/32	4N	20W	3/7/2008
125	AGN#21 (Amendment)	2008-02541 2009-01655	AMC392108	32/33	4N	20W	3/7/2008
126	AGN#22 (Amendment)	2008-02542 2009-01656	AMC392109	33	4N	20W	3/7/2008
127	AGN#23 (Amendment)	2008-02543 2009-01657	AMC392110	28/33	4N	20W	3/7/2008
128	AGN#24 (Amendment)	2008-02544 2009-01658	AMC392111	28/33	4N	20W	3/7/2008
129	AGN#25 (Amendment)	2008-02545 2009-01659	AMC392112	33	4N	20W	3/7/2008
130	AGN#26	2008-02546	AMC392113	28	4N	20W	3/7/2008
131	AGN#27	2008-02547	AMC392114	28	4N	20W	3/7/2008
132	AGN#28	2008-02548	AMC392115	28/29	4N	20W	3/7/2008
133	AGN#29	2008-02549	AMC392116	28	4N	20W	3/7/2008
134	AGN#30	2008-02550	AMC392117	30	4N	20W	3/7/2008
135	AGN#31	2008-02551	AMC392118	29	4N	20W	3/7/2008
136	AGN#32	2008-02552	AMC392119	29	4N	20W	3/7/2008
137	AGN#33	2008-02553	AMC392120	29	4N	20W	3/7/2008
138	AGN#34	2008-02554	AMC392121	29	4N	20W	3/7/2008

PHOENIX, ARIZONA

2017 JUL 31 P 12: 57

RECEIVED  
BLM AZ STATE OFFICE



No.	Claim Name	Document No.	BLM Serial No.	Section	Township	Range	Loc. Date
139	AGN#35	2008-02555	AMC392122	29	4N	20W	3/7/2008
140	AGN#36	2008-02556	AMC392123	29	4N	20W	3/7/2008
141	AGN#37	2008-02557	AMC392124	29/30	4N	20W	3/7/2008
142	AGN#38	2008-02558	AMC392125	30	4N	20W	3/7/2008
143	AGN#39	2008-02559	AMC392126	30	4N	20W	3/7/2008
144	AGN#40	2008-02560	AMC392127	30	4N	20W	3/7/2008
145	AGN#41	2008-02561	AMC392128	30	4N	20W	3/7/2008
146	SP1	2009-01664	AMC396470	5/6 / 31/32	3N/4N	20W	4/20/2009
147	SP2	2009-01665	AMC396471	5/6 / 32	3N/4N	20W	4/20/2009
148	SP3	2009-01666	AMC396472	5	3N	20W	4/20/2009
149	SP4	2009-01667	AMC396473	5	3N	20W	4/20/2009
150	SP5	2009-01668	AMC396474	5	3N	20W	4/20/2009
151	SP6	2009-01669	AMC396475	5	3N	20W	4/20/2009
152	SP7	2009-01670	AMC396476	4/5	3N	20W	4/20/2009
153	SP8	2009-01671	AMC396477	5	3N	20W	4/20/2009
154	SP9	2009-01672	AMC396478	5	3N	20W	4/20/2009
155	SP10	2009-01673	AMC396479	4/5	3N	20W	4/20/2009
156	SP11	2009-01674	AMC396480	4	3N	20W	4/20/2009
157	SP12	2009-01675	AMC396481	4	3N	20W	4/20/2009
158	SP13	2009-01676	AMC396482	4/8/9	3N	20W	4/20/2009
159	SP14	2009-01677	AMC396483	4/9	3N	20W	4/20/2009
160	SP15	2009-01678	AMC396484	4/9	3N	20W	4/20/2009
161	SP16	2009-01679	AMC396485	4/9	3N	20W	4/20/2009
162	SP17	2009-01680	AMC396486	4/9	3N	20W	4/20/2009
163	SP18	2009-01681	AMC396487	4/9	3N	20W	4/20/2009
164	SP19	2009-01682	AMC396488	4/9	3N	20W	4/20/2009
165	SP20	2009-01683	AMC396489	4/9	3N	20W	4/20/2009
166	SP21	2009-01684	AMC396490	3/4/9/10	3N	20W	4/20/2009
167	SP22	2009-01685	AMC396491	3/10	3N	20W	4/20/2009
168	SP23	2009-01686	AMC396492	3/10	3N	20W	4/20/2009
169	SP24	2009-01687	AMC396493	3/10	3N	20W	4/20/2009
170	SP25	2009-01688	AMC396494	3/10	3N	20W	4/20/2009
171	SP26	2009-01689	AMC396495	3/10	3N	20W	4/20/2009
172	SP27	2009-01690	AMC396496	3/10	3N	20W	4/20/2009
173	SP28	2009-01691	AMC396497	3/10	3N	20W	4/20/2009
174	SP29	2009-01692	AMC396498	3/10	3N	20W	4/20/2009
175	SP30	2009-01693	AMC396499	3	3N	20W	4/20/2009
176	SP31	2009-01694	AMC396500	3	3N	20W	4/20/2009
177	SP32	2009-01695	AMC396501	3	3N	20W	4/20/2009
178	SP33	2009-01696	AMC396502	3	3N	20W	4/20/2009
179	SP34	2009-01697	AMC396503	3	3N	20W	4/20/2009
180	SP35	2009-01698	AMC396504	2/3	3N	20W	4/20/2009
181	SP36	2009-01699	AMC396505	2/3	3N	20W	4/20/2009

RECEIVED  
 BLM AZ STATE OFFICE  
 2011 JUL 31 P 12:57  
 PHOENIX, ARIZONA

No.	Claim Name	Document No.	BLM Serial No.	Section	Township	Range	Loc. Date
182	RR #1 (Amendment)	2011-01851 2011-04476	AMC407284 7	34	4 N	20 W	4/14/2011
183	RR #2 (Amendment)	2011-01852 2011-04477	AMC407285	34	4 N	20 W	4/14/2011
184	RR #3 (Amendment)	2011-01853 2011-04478	AMC407286	34	4 N	20 W	4/14/2011
185	RR #4 (Amendment)	2011-01854 2011-04479	AMC407287	34	4 N	20 W	4/14/2011
186	RR #11	2011-01861	AMC407294 7	34	4 N	20 W	4/14/2011
187	RR #12	2011-01862	AMC407295	34	4 N	20 W	4/14/2011
188	RR #13	2011-01863	AMC407296	34	4 N	20 W	4/14/2011
189	RR #14	2011-01864	AMC407297	34	4 N	20 W	4/14/2011
190	RR #15	2011-01865	AMC407298	34	4 N	20 W	4/14/2011
191	RR #16	2011-01866	AMC407299	35	4 N	20 W	4/14/2011
192	RR #17	2011-01867	AMC407300	35	4 N	20 W	4/14/2011
193	RR #18	2011-01868	AMC407301	35	4 N	20 W	4/14/2011
194	RR #19	2011-01869	AMC407302	35	4 N	20 W	4/14/2011
195	RR #23	2011-01873	AMC407306	34	4 N	20 W	4/14/2011
196	RR #24	2011-01874	AMC407307	34	4 N	20 W	4/14/2011
197	RR #25	2011-01875	AMC407308	34	4 N	20 W	4/14/2011
198	RR #26	2011-01876	AMC407309	34	4 N	20 W	4/14/2011
199	RR #27	2011-01877	AMC407310	3	3 N	20 W	4/13/2011
200	RR #28	2011-01878	AMC407311	3	3 N	20 W	4/13/2011
201	RR #29	2011-01879	AMC407312	2	3 N	20 W	4/13/2011
202	RR #30	2011-01880	AMC407313	2	3 N	20 W	4/13/2011
203	RR #31	2011-01881	AMC407314	2	3 N	20 W	4/13/2011
204	RR #38	2011-01888	AMC407321 7	2	3 N	20 W	4/11/2011
205	RR #39	2011-01889	AMC407322	2	3 N	20 W	4/11/2011
206	RR #40	2011-01890	AMC407323	2	3 N	20 W	4/11/2011
207	RR #41	2011-01891	AMC407324	2	3 N	20 W	4/11/2011
208	RR #54	2011-01904	AMC407337 7	2	3 N	20 W	4/11/2011
209	RR #55	2011-01905	AMC407338	2	3 N	20 W	4/11/2011
210	RR #56	2011-01906	AMC407339	2	3 N	20 W	4/11/2011
211	RR #57	2011-01907	AMC407340	2	3 N	20 W	4/11/2011
212	RR #70	2011-01920	AMC407353 7	10	3 N	20 W	4/6/2011
213	RR #71	2011-01921	AMC407354	11	3 N	20 W	4/6/2011
214	RR #72	2011-01922	AMC407355	11	3 N	20 W	4/6/2011
215	RR #73	2011-01923	AMC407356	11	3 N	20 W	4/6/2011
216	RR # 110	2011-01956	AMC407391 7	5	3 N	20 W	4/9/2011
217	RR #111	2011-01955	AMC407392	5	3 N	20 W	4/9/2011
218	RR #112	2011-01954	AMC407393	5	3 N	20 W	4/9/2011
219	RR #113	2011-01953	AMC407394	5	3 N	20 W	4/9/2011

219 claims @ \$155/claim = \$33,945.00

2011 JUL 31 P 12: 57

RECEIVED  
BLM AZ STATE OFFICE

**United States Department of the Interior**  
**Bureau of Land Management**  
 DIV OF LANDS, MINRLS & ENERGY  
 ONE N CENTRAL AVE  
 PHOENIX, AZ 85004 -4427  
 Phone: 602-417-9200

Receipt

No: 3913891

<b>Transaction #:</b> 4023342	
<b>Date of Transaction:</b> 07/31/2017	
CUSTOMER:	
CROESUS GOLD USA CORP 71 ELMER AVE TORONTO, ON M4L 3R6 CA	

LINE #	QTY	DESCRIPTION	REMARKS	UNIT PRICE	TOTAL
1	1.00	LOCATABLE MINERALS / MINING CLAIMS- NOT NEW-UNADJUD, ONE AUTH NO. ONLY / MINING CLAIM MONEY RECEIVED <b>CASES:</b> AMC368411/\$33945.00	2018 MAINT (219)	- n/a -	33945.00
<b>TOTAL:</b>					<b>\$33,945.00</b>

PAYMENT INFORMATION			
1	AMOUNT:	33945.00	POSTMARKED: N/A
	TYPE:	CHECK	RECEIVED: 07/31/2017
	CHECK NO:	90972	
	NAME:	FENNEMORE CRAIG PC 2394 E CAMELBACK RD SUITE 600 PHOENIX AZ 85016 CA	

REMARKS
PAID BY FENNEMORE CRAIG IN TRUST FOR AND ON BENEFIT OF CROESUS GOLD USA CORP.

This receipt was generated by the automated BLM Collections and Billing System and is a paper representation of a portion of the official electronic record contained therein.



8. Payment of the Maintenance Fee has been made in lieu of recording an affidavit of performance of annual assessment work for the purpose of complying with the laws, rules and regulations of the United States and/or Arizona relating to owning, holding and maintaining the Claims.

Affiant executes this Affidavit of Annual Claim Maintenance Fee Payment and Notice of Intent to Hold Mining Claims on this 3<sup>rd</sup> day of August, 2016.

Marc A. Marra, AGENT  
Marc A. Marra, authorized agent

The foregoing Affidavit of Annual Claim Maintenance Fee Payment and Notice of Intent to Hold Mining Claims dated the 3<sup>rd</sup> day of August, 2016, prepared for the benefit of Croesus Gold Corp., an Arizona corporation, consisting of a total of nine (9) pages, was sworn, subscribed and acknowledged before me this 3<sup>rd</sup> day of August, 2016, by Marc A. Marra, authorized agent of Croesus Gold Corp., an Arizona corporation, for and on behalf of the corporation.

IN WITNESS WHEREOF, I hereunto set my hand and official seal.

Melody Mae Tolliver  
Notary Public



RECEIVED  
BLM AZ STATE OFFICE  
2016 AUG - 3 P 1:41  
PHOENIX, ARIZONA

NO. OF CLAIMS 219  
AMOUNT \$33945  
RECEIPT NO. 3626630  
INIT. EMG

\*\* BLM-ASO\*\*

**EXHIBIT A**  
**TO AFFIDAVIT OF ANNUAL CLAIM MAINTENANCE FEE PAYMENT AND**  
**NOTICE OF INTENT TO HOLD MINING CLAIMS**

Unpatented placer and lode mining claims situated in the Oro Fino (Middle Camp) Mining District, La Paz County, Arizona, the names of which, the serial numbers assigned by the Arizona State Office of the Bureau of Land Management, the dates of location, the document numbers of recording of the location notices and amendments thereof in the official records of La Paz County, and the locations on the ground in reference to the Public Land Survey System, are as follows:

No.	Claim Name	Document No.	BLM Serial No.	Section	Township	Range	Loc. Date
1	SABAKA #1	2005-07505	AMC368411 (Placer)	32/33	4N	20W	11/11/2005
2	M-1 (Amendment)	2006-01166 2008-02928	AMC371849	4	3N	20W	2/18/2006
3	M-2	2006-01167	AMC371850	4	3N	20W	2/18/2006
4	M-3	2006-01168	AMC371851	4	3N	20W	2/18/2006
5	M-4	2006-01169	AMC371852	4	3N	20W	2/18/2006
6	M-5	2006-01170	AMC371853	4	3N	20W	2/18/2006
7	M-6	2006-01171	AMC371854	4	3N	20W	2/18/2006
8	M-7	2006-01172	AMC371855	3/4	3N	20W	2/18/2006
9	M-8	2006-01173	AMC371856	3	3N	20W	2/18/2006
10	M-9	2006-01174	AMC371857	3	3N	20W	2/18/2006
11	M-10	2006-01175	AMC371858	3/4	3N	20W	2/18/2006
12	M-11	2006-01176	AMC371859	4	3N	20W	2/18/2006
13	M-12	2006-01177	AMC371860	4	3N	20W	2/18/2006
14	M-13	2006-01178	AMC371861	4	3N	20W	2/18/2006
15	M-14	2006-01179	AMC371862	4	3N	20W	2/18/2006
16	M-15	2006-01180	AMC371863	4	3N	20W	2/18/2006
17	M-16	2006-01181	AMC371864	4	3N	20W	2/18/2006
18	M-17	2006-01182	AMC371865	34	4N	20W	2/18/2006
19	M-18	2006-01183	AMC371866	33/34	4N	20W	2/18/2006
20	M-19	2006-01184	AMC371867	33	4N	20W	2/18/2006
21	M-20	2006-01185	AMC371868	33	4N	20W	2/18/2006
22	M-21	2006-01186	AMC371869	33	4N	20W	2/18/2006
23	M-22	2006-01187	AMC371870	33	4N	20W	2/18/2006
24	M-23	2006-01188	AMC371871	33	4N	20W	2/18/2006
25	M-24	2006-01189	AMC371872	33	4N	20W	2/18/2006
26	M-25	2006-01190	AMC371873	33	4N	20W	2/18/2006
27	M-26	2006-01191	AMC371874	33	4N	20W	2/18/2006
28	M-27	2006-01192	AMC371875	33/4	4N/3N	20W	2/18/2006
29	M-28	2006-01193	AMC371876	33/4	4N/3N	20W	2/18/2006
30	M-29	2006-01194	AMC371877	4	3N	20W	2/18/2006

PHOENIX, ARIZONA

2016 AUG - 3 P 1:41

RECEIVED  
BLM AZ STATE OFFICE

No.	Claim Name	Document No.	BLM Serial No.	Section	Township	Range	Loc. Date
31	M-30	2006-01195	AMC371878	4	3N	20W	2/18/2006
32	P #1	2006-07073	AMC375430	33/4	4N/3N	20W	9/1/2006
33	P #2	2006-07074	AMC375431	33/4	4N/3N	20W	9/1/2006
34	P #3	2006-07075	AMC375432	33/4	4N/3N	20W	9/1/2006
35	P #4	2006-07076	AMC375433	33/4	4N/3N	20W	9/1/2006
36	P #5	2006-07077	AMC375434	33/4	4N/3N	20W	9/1/2006
37	P #6	2006-07078	AMC375435	33/4	4N/3N	20W	9/1/2006
38	P #7	2006-07079	AMC375436	33/34 / 3/4	4N/3N	20W	9/1/2006
39	P #8	2006-07080	AMC375437	34/3	4N/3N	20W	9/1/2006
40	M-31	2007-01370	AMC381029	34	4N	20W	12/19/2006
41	M-32	2007-01371	AMC381030	33/34	4N	20W	12/19/2006
42	M-33	2007-01372	AMC381031	33	4N	20W	12/19/2006
43	M-34	2007-01373	AMC381032	33	4N	20W	12/19/2006
44	M-35	2007-01374	AMC381033	33	4N	20W	12/19/2006
45	M-36	2007-01375	AMC381034	33	4N	20W	12/19/2006
46	M-37	2007-01376	AMC381035	33	4N	20W	12/19/2006
47	M-38	2007-01377	AMC381036	33	4N	20W	12/19/2006
48	M-39	2007-01378	AMC381037	33	4N	20W	12/19/2006
49	M-40	2007-01380	AMC381038	33	4N	20W	12/19/2006
50	M-41	2007-01381	AMC381039	32/33	4N	20W	12/19/2006
51	M-42	2007-01382	AMC381040	32	4N	20W	12/19/2006
52	M-43	2007-01383	AMC381041	32	4N	20W	12/19/2006
53	M-44	2007-01384	AMC381042	32	4N	20W	12/19/2006
54	M-45	2007-01385	AMC381043	32	4N	20W	12/19/2006
55	M-46	2007-01386	AMC381044	32	4N	20W	12/19/2006
56	M-47	2007-01387	AMC381045	32	4N	20W	12/19/2006
57	M-48	2007-01388	AMC381046	32	4N	20W	12/19/2006
58	M-49	2007-01389	AMC381047	32	4N	20W	12/19/2006
59	M-50	2007-01390	AMC381048	32	4N	20W	12/19/2006
60	M-51	2007-01391	AMC381049	32	4N	20W	12/19/2006
61	M-52	2007-01392	AMC381050	32	4N	20W	12/19/2006
62	M-53	2007-01393	AMC381051	32	4N	20W	12/19/2006
63	M-54	2007-01394	AMC381052	32	4N	20W	12/19/2006
64	M-55	2007-01395	AMC381053	32	4N	20W	12/19/2006
65	M-56	2007-01396	AMC381054	32/33	4N	20W	12/19/2006
66	M-57	2007-01397	AMC381055	32/33 / 4/5	4N/3N	20W	12/19/2006
67	M-58	2007-01398	AMC381056	32/5	4N/3N	20W	12/19/2006
68	M-59	2007-01399	AMC381057	32/5	4N/3N	20W	12/19/2006
69	M-60	2007-01400	AMC381058	32/5	4N/3N	20W	12/19/2006
70	M-61	2007-01401	AMC381059	32/5	4N/3N	20W	12/19/2006
71	M-62	2007-01402	AMC381060	32/5	4N/3N	20W	12/19/2006
72	M-63	2007-01403	AMC381061	32/5	4N/3N	20W	12/19/2006
73	M-64	2007-01404	AMC381062	32/5	4N/3N	20W	12/19/2006
74	M-75	2007-01405	AMC381063	32	4N	20W	12/19/2006

PHOENIX, ARIZONA

2016 AUG - 3 P 1:40

RECEIVED  
BLM AZ STATE OFFICE

No.	Claim Name	Document No.	BLM Serial No.	Section	Township	Range	Loc. Date
75	M-76	2007-01406	AMC381064	31/32	4N	20W	12/19/2006
76	M-77	2007-01407	AMC381065	31	4N	20W	12/19/2006
77	M-78	2007-01408	AMC381066	31	4N	20W	12/19/2006
78	M-79	2007-01409	AMC381067	31	4N	20W	12/19/2006
79	M-80	2007-01410	AMC381068	31	4N	20W	12/19/2006
80	M-81	2007-01411	AMC381069	31	4N	20W	12/19/2006
81	M-82	2007-01412	AMC381070	31	4N	20W	12/19/2006
82	M-83	2007-01413	AMC381071	31	4N	20W	12/19/2006
83	M-84	2007-01414	AMC381072	31	4N	20W	12/19/2006
84	M-85	2007-01415	AMC381073	31/32	4N	20W	12/19/2006
85	M-92	2007-01422	AMC381080	32	4N	20W	12/19/2006
86	M-93	2007-01423	AMC381081	32	4N	20W	12/19/2006
87	M-94	2007-01424	AMC381082	32	4N	20W	12/19/2006
88	M-95	2007-01425	AMC381083	32	4N	20W	12/19/2006
89	M-96	2007-01426	AMC381084	32/31	4N	20W	12/19/2006
90	M-97	2007-01427	AMC381085	31	4N	20W	12/19/2006
91	M-98	2007-01428	AMC381086	31	4N	20W	12/19/2006
92	M-99	2007-01429	AMC381087	31	4N	20W	12/19/2006
93	M-100	2007-01430	AMC381088	31	4N	20W	12/19/2006
94	M-101 (Amendment)	2008-01166 2008-02926	AMC391037	34	4N	20W	2/1/2008
95	M-102 (Amendment)	2008-01167 2008-02926	AMC391038	34	4N	20W	2/1/2008
96	M-103 (Amendment)	2008-01168 2008-02926	AMC391039	34/3	4N/3N	20W	2/1/2008
97	M-104 (Amendment)	2008-01169 2008-02926	AMC391040	3	3N	20W	2/1/2008
98	M-105 (Amendment)	2008-01170 2008-02926	AMC391041	3	3N	20W	2/1/2008
99	M-106 (Amendment)	2008-01171 2008-02926	AMC391042	3	3N	20W	2/1/2008
100	M-107 (Amendment)	2008-01172 2008-02926	AMC391043	3	3N	20W	2/1/2008
101	M-108 (Amendment)	2008-01173 2008-02926	AMC391044	3	3N	20W	2/1/2008
102	M-109 (Amendment)	2008-01174 2008-02926	AMC391045	3	3N	20W	2/1/2008
103	M-110 (Amendment)	2008-01175 2008-02926	AMC391046	3	3N	20W	2/1/2008
104	M-86 A	2008-02520	AMC392087	32	4N	20W	5/10/2008
105	AGN#1 (Amendment)	2008-02521 2009-01646	AMC392088	30/31	4N	20W	3/7/2008
106	AGN#2 (Amendment)	2008-02522 2009-01647	AMC392089	30/31	4N	20W	3/7/2008

PHOENIX, ARIZONA

2016 AUG - 3 P 1:40

RECEIVED  
BLM AZ STATE OFFICE



No.	Claim Name	Document No.	BLM Serial No.	Section	Township	Range	Loc. Date
107	AGN#3 (Amendment)	2008-02523 2009-01648	AMC392090	30/31	4N	20W	3/7/2008
108	AGN#4 (Amendment)	2008-02524 2009-01649	AMC392091	30/31	4N	20W	3/7/2008
109	AGN#5	2008-02525	AMC392092	29/30/31/32	4N	20W	3/7/2008
110	AGN#6	2008-02526	AMC392093	29/32	4N	20W	3/7/2008
111	AGN#7	2008-02527	AMC392094	29/32	4N	20W	3/7/2008
112	AGN#8	2008-02528	AMC392095	29/32	4N	20W	3/7/2008
113	AGN#9	2008-02529	AMC392096	32	4N	20W	3/7/2008
114	AGN#10	2008-02530	AMC392097	32	4N	20W	3/7/2008
115	AGN#11	2008-02531	AMC392098	29/32	4N	20W	3/7/2008
116	AGN#12	2008-02532	AMC392099	29/32	4N	20W	3/7/2008
117	AGN#13	2008-02533	AMC392100	32	4N	20W	3/7/2008
118	AGN#14	2008-02534	AMC392101	32	4N	20W	3/7/2008
119	AGN#15	2008-02535	AMC392102	29/32	4N	20W	3/7/2008
120	AGN#16 (Amendment)	2008-02536 2009-01650	AMC392103	29/32	4N	20W	3/7/2008
121	AGN#17 (Amendment)	2008-02537 2009-01651	AMC392104	32	4N	20W	3/7/2008
122	AGN#18 (Amendment)	2008-02538 2009-01652	AMC392105	32	4N	20W	3/7/2008
123	AGN#19 (Amendment)	2008-02539 2009-01653	AMC392106	29/32	4N	20W	3/7/2008
124	AGN#20 (Amendment)	2008-02540 2009-01654	AMC392107	29/30/31/32	4N	20W	3/7/2008
125	AGN#21 (Amendment)	2008-02541 2009-01655	AMC392108	32/33	4N	20W	3/7/2008
126	AGN#22 (Amendment)	2008-02542 2009-01656	AMC392109	33	4N	20W	3/7/2008
127	AGN#23 (Amendment)	2008-02543 2009-01657	AMC392110	28/33	4N	20W	3/7/2008
128	AGN#24 (Amendment)	2008-02544 2009-01658	AMC392111	28/33	4N	20W	3/7/2008
129	AGN#25 (Amendment)	2008-02545 2009-01659	AMC392112	33	4N	20W	3/7/2008
130	AGN#26	2008-02546	AMC392113	28	4N	20W	3/7/2008
131	AGN#27	2008-02547	AMC392114	28	4N	20W	3/7/2008
132	AGN#28	2008-02548	AMC392115	28/29	4N	20W	3/7/2008
133	AGN#29	2008-02549	AMC392116	28	4N	20W	3/7/2008
134	AGN#30	2008-02550	AMC392117	30	4N	20W	3/7/2008
135	AGN#31	2008-02551	AMC392118	29	4N	20W	3/7/2008
136	AGN#32	2008-02552	AMC392119	29	4N	20W	3/7/2008
137	AGN#33	2008-02553	AMC392120	29	4N	20W	3/7/2008
138	AGN#34	2008-02554	AMC392121	29	4N	20W	3/7/2008

PHOENIX, ARIZONA

2016 AUG - 3 P 1:40

RECEIVED  
BLM AZ STATE OFFICE

No.	Claim Name	Document No.	BLM Serial No.	Section	Township	Range	Loc. Date
139	AGN#35	2008-02555	AMC392122	29	4N	20W	3/7/2008
140	AGN#36	2008-02556	AMC392123	29	4N	20W	3/7/2008
141	AGN#37	2008-02557	AMC392124	29/30	4N	20W	3/7/2008
142	AGN#38	2008-02558	AMC392125	30	4N	20W	3/7/2008
143	AGN#39	2008-02559	AMC392126	30	4N	20W	3/7/2008
144	AGN#40	2008-02560	AMC392127	30	4N	20W	3/7/2008
145	AGN#41	2008-02561	AMC392128	30	4N	20W	3/7/2008
146	SP1	2009-01664	AMC396470	5/6 / 31/32	3N/4N	20W	4/20/2009
147	SP2	2009-01665	AMC396471	5/6 / 32	3N/4N	20W	4/20/2009
148	SP3	2009-01666	AMC396472	5	3N	20W	4/20/2009
149	SP4	2009-01667	AMC396473	5	3N	20W	4/20/2009
150	SP5	2009-01668	AMC396474	5	3N	20W	4/20/2009
151	SP6	2009-01669	AMC396475	5	3N	20W	4/20/2009
152	SP7	2009-01670	AMC396476	4/5	3N	20W	4/20/2009
153	SP8	2009-01671	AMC396477	5	3N	20W	4/20/2009
154	SP9	2009-01672	AMC396478	5	3N	20W	4/20/2009
155	SP10	2009-01673	AMC396479	4/5	3N	20W	4/20/2009
156	SP11	2009-01674	AMC396480	4	3N	20W	4/20/2009
157	SP12	2009-01675	AMC396481	4	3N	20W	4/20/2009
158	SP13	2009-01676	AMC396482	4/8/9	3N	20W	4/20/2009
159	SP14	2009-01677	AMC396483	4/9	3N	20W	4/20/2009
160	SP15	2009-01678	AMC396484	4/9	3N	20W	4/20/2009
161	SP16	2009-01679	AMC396485	4/9	3N	20W	4/20/2009
162	SP17	2009-01680	AMC396486	4/9	3N	20W	4/20/2009
163	SP18	2009-01681	AMC396487	4/9	3N	20W	4/20/2009
164	SP19	2009-01682	AMC396488	4/9	3N	20W	4/20/2009
165	SP20	2009-01683	AMC396489	4/9	3N	20W	4/20/2009
166	SP21	2009-01684	AMC396490	3/4/9/10	3N	20W	4/20/2009
167	SP22	2009-01685	AMC396491	3/10	3N	20W	4/20/2009
168	SP23	2009-01686	AMC396492	3/10	3N	20W	4/20/2009
169	SP24	2009-01687	AMC396493	3/10	3N	20W	4/20/2009
170	SP25	2009-01688	AMC396494	3/10	3N	20W	4/20/2009
171	SP26	2009-01689	AMC396495	3/10	3N	20W	4/20/2009
172	SP27	2009-01690	AMC396496	3/10	3N	20W	4/20/2009
173	SP28	2009-01691	AMC396497	3/10	3N	20W	4/20/2009
174	SP29	2009-01692	AMC396498	3/10	3N	20W	4/20/2009
175	SP30	2009-01693	AMC396499	3	3N	20W	4/20/2009
176	SP31	2009-01694	AMC396500	3	3N	20W	4/20/2009
177	SP32	2009-01695	AMC396501	3	3N	20W	4/20/2009
178	SP33	2009-01696	AMC396502	3	3N	20W	4/20/2009
179	SP34	2009-01697	AMC396503	3	3N	20W	4/20/2009
180	SP35	2009-01698	AMC396504	2/3	3N	20W	4/20/2009
181	SP36	2009-01699	AMC396505	2/3	3N	20W	4/20/2009

PHOENIX, ARIZONA

2016 AUG - 3 P 1:40

RECEIVED  
BLM AZ STATE OFFICE

No.	Claim Name	Document No.	BLM Serial No.	Section	Township	Range	Loc. Date
182	RR #1 (Amendment)	2011-01851 2011-04476	AMC407284	34	4 N	20 W	4/14/2011
183	RR #2 (Amendment)	2011-01852 2011-04477	AMC407285	34	4 N	20 W	4/14/2011
184	RR #3 (Amendment)	2011-01853 2011-04478	AMC407286	34	4 N	20 W	4/14/2011
185	RR #4 (Amendment)	2011-01854 2011-04479	AMC407287	34	4 N	20 W	4/14/2011
186	RR #11	2011-01861	AMC407294	34	4 N	20 W	4/14/2011
187	RR #12	2011-01862	AMC407295	34	4 N	20 W	4/14/2011
188	RR #13	2011-01863	AMC407296	34	4 N	20 W	4/14/2011
189	RR #14	2011-01864	AMC407297	34	4 N	20 W	4/14/2011
190	RR #15	2011-01865	AMC407298	34	4 N	20 W	4/14/2011
191	RR #16	2011-01866	AMC407299	35	4 N	20 W	4/14/2011
192	RR #17	2011-01867	AMC407300	35	4 N	20 W	4/14/2011
193	RR #18	2011-01868	AMC407301	35	4 N	20 W	4/14/2011
194	RR #19	2011-01869	AMC407302	35	4 N	20 W	4/14/2011
195	RR #23	2011-01873	AMC407306	34	4 N	20 W	4/14/2011
196	RR #24	2011-01874	AMC407307	34	4 N	20 W	4/14/2011
197	RR #25	2011-01875	AMC407308	34	4 N	20 W	4/14/2011
198	RR #26	2011-01876	AMC407309	34	4 N	20 W	4/14/2011
199	RR #27	2011-01877	AMC407310	3	3 N	20 W	4/13/2011
200	RR #28	2011-01878	AMC407311	3	3 N	20 W	4/13/2011
201	RR #29	2011-01879	AMC407312	2	3 N	20 W	4/13/2011
202	RR #30	2011-01880	AMC407313	2	3 N	20 W	4/13/2011
203	RR #31	2011-01881	AMC407314	2	3 N	20 W	4/13/2011
204	RR #38	2011-01888	AMC407321	2	3 N	20 W	4/11/2011
205	RR #39	2011-01889	AMC407322	2	3 N	20 W	4/11/2011
206	RR #40	2011-01890	AMC407323	2	3 N	20 W	4/11/2011
207	RR #41	2011-01891	AMC407324	2	3 N	20 W	4/11/2011
208	RR #54	2011-01904	AMC407337	2	3 N	20 W	4/11/2011
209	RR #55	2011-01905	AMC407338	2	3 N	20 W	4/11/2011
210	RR #56	2011-01906	AMC407339	2	3 N	20 W	4/11/2011
211	RR #57	2011-01907	AMC407340	2	3 N	20 W	4/11/2011
212	RR #70	2011-01920	AMC407353	10	3 N	20 W	4/6/2011
213	RR #71	2011-01921	AMC407354	11	3 N	20 W	4/6/2011
214	RR #72	2011-01922	AMC407355	11	3 N	20 W	4/6/2011
215	RR #73	2011-01923	AMC407356	11	3 N	20 W	4/6/2011
216	RR # 110	2011-01956	AMC407391	5	3 N	20 W	4/9/2011
217	RR #111	2011-01955	AMC407392	5	3 N	20 W	4/9/2011
218	RR #112	2011-01954	AMC407393	5	3 N	20 W	4/9/2011
219	RR #113	2011-01953	AMC407394	5	3 N	20 W	4/9/2011

219 claims @ \$155/claim = \$33,945.00

PHOENIX, ARIZONA

2011 AUG - 3 P 1:40

RECEIVED  
BLM AZ STATE OFFICE

**United States Department of the Interior  
Bureau of Land Management  
DIV OF LANDS, MINRLS & ENERGY  
ONE N CENTRAL AVE  
PHOENIX, AZ 85004 -4427  
Phone: 602-417-9200**

Receipt

No: 3620630

<b>Transaction #:</b> 3724288	
<b>Date of Transaction:</b> 08/03/2016	
<b>CUSTOMER:</b>	
CROESUS GOLD USA CORP 71 ELMER AVE TORONTO, ON M4L 3R6 CA	

LINE #	QTY	DESCRIPTION	REMARKS	UNIT PRICE	TOTAL
1	1.00	LOCATABLE MINERALS / MINING CLAIMS- NOT NEW-UNADJUD, ONE AUTH NO. ONLY / MINING CLAIM MONEY RECEIVED <b>CASES: AMC368411/\$33945.00</b>	2017 MAINT (219)	- n/a -	33945.00
<b>TOTAL:</b>					<b>\$33,945.00</b>

PAYMENT INFORMATION			
1	AMOUNT:	33945.00	POSTMARKED: N/A
	TYPE:	CHECK	RECEIVED: 08/03/2016
	CHECK NO:	03169	
	NAME:	FENNEMORE CRAIG PC 2394 E CAMELBACK RD STE 600 PHOENIX AZ 85016 CA	

REMARKS
PAID BY FENNEMORE CRAIG IN TRUST AND FOR THE BENEFIT OF CROESUS GOLD CORP

This receipt was generated by the automated BLM Collections and Billing System and is a paper representation of a portion of the official electronic record contained therein.

**ENTERED**  
AUG - 4 2016  
BY: *[Signature]*

# FENNEMORE CRAIG, P.C.

2394 East Camelback Road, Suite 600  
Phoenix, Arizona 85016-3429  
(602) 916-5000

Marc A. Marra  
Direct Phone: (602) 916-5450  
Direct Fax: (602) 916-5650  
mmarra@fclaw.com

368411  
371849  
375430  
381029  
391037  
392087  
396470  
407284

**Law Offices**  
Denver (303) 291-3200  
Las Vegas (702) 692-8000  
Nogales (520) 281-3480  
Phoenix (602) 916-5000  
Reno (775) 788-2200  
Tucson (520) 879-6800

July 6, 2016

## VIA HAND DELIVERY


Bureau of Land Management  
Arizona State Office  
One North Central Avenue, Suite 800  
Phoenix, Arizona 85004-4427

Re: Notice of Transfer of Unpatented Mining Claims

Dear Sir or Madam:

We represent an affiliate of Croesus Gold USA Corp. ("Croesus") in certain legal matters. Croesus recently acquired a 100% interest in various unpatented mining claims as described and detailed below. On behalf of Croesus, and in accordance with 43 C.F.R. Pt 3833, Subpt. C, please accept this letter as notice of transfer of these unpatented mining claims.

Attached hereto at Tab A is a copy of the Quitclaim Deed by which RRI Exploration Inc. granted title to unpatented mining claims to Croesus on June 16, 2016, recorded on June 22, 2016 as Document No. 2016-02358 in the Official Records of La Paz County, Arizona (concerning 219 unpatented mining claims as follows: SABAKA #1, AMC368411; M-1 through M-30, AMC371849 through AMC371878; P#1 through P#8, AMC375430 through AMC375437; M-31 through M-64, AMC381029 through AMC381062; M-75 through M-85, AMC381063 through AMC381073; M-92 through M-100, AMC381080 through AMC381088; M-101 through M-110, AMC391037 through AMC391046; M-86 A, AMC392087; AGN#1 through AGN#41, AMC392088 through AMC392128; SP1 through SP36, AMC396470 through AMC396505; RR #1 through RR #4, AMC407284 through AMC407287; RR #11 through RR #19, AMC407294 through AMC407302; RR #23 through RR #31, AMC407306 through AMC407314; RR #38 through RR #41, AMC407321 through AMC407324; RR #54 through RR #57, AMC407337 through AMC407340; RR #70 through RR #73, AMC407353 through AMC407356; and RR #110 through RR #113, AMC407391 through AMC407394).



PHOENIX, ARIZONA  
2016 JUL - 6 A 9:17  
RECEIVED  
ARIZONA STATE OFFICE

# FENNEMORE CRAIG, P.C.

Bureau of Land Management

July 6, 2016

Page 2

The appropriate contact and address for Solidus relative to any actions taken on these unpatented mining claims is as follows:

Croesus Gold USA Corp.  
71 Elmer Avenue  
Toronto, Ontario M4L 3R6  
Canada

Also attached hereto is a check for the required nonrefundable transfer fee in the amount of \$2,190.00 (i.e., transfer of 219 claims @ \$10/claim).

Please do not hesitate to contact me directly by telephone at 602-916-5450 or by email at [mmarra@fclaw.com](mailto:mmarra@fclaw.com) if you have any questions.

Sincerely,

FENNEMORE CRAIG, P.C.



Marc A. Marra

Attachments

11759771

RECEIVED  
MAY 20 11 17 AM '16  
2016 JUL -6 A 9:17  
FENNEMORE CRAIG, P.C.

# Tab A

NO. OF CLAIMS 219  
AMOUNT 2190.00  
RECEIPT NO. 3599835  
INIT. EL

\*\* BLM-ASO \*\*

RECEIVED  
BLM AZ STATE OFFICE  
2016 JUL -6 A 9:16  
PHOENIX, ARIZONA

When recorded, return to:

Fennemore Craig, P.C.  
2394 East Camelback Road, Suite 600  
Phoenix, AZ 85016-3429  
Attn: Sarah A. Strunk, Esq.

RECEIVED  
PLM AZ STATE OFFICE  
2016 JUL -6 A 9:16  
PHOENIX, ARIZONA


Exempt pursuant to A.R.S. § 11-1134.A.6

**QUITCLAIM DEED**

FOR TEN DOLLARS (\$10.00) and other good and valuable consideration, the receipt and sufficiency of which is hereby acknowledged, **RRI EXPLORATION INC.**, a Nevada corporation ("Grantor"), hereby remises, releases, conveys and quitclaims to **CROESUS GOLD USA CORP.**, an Arizona corporation ("Grantee"), all of its right, title and interest in and to those certain unpatented placer and lode mining claims situated in La Paz County, Arizona, together with all tenements, hereditaments and appurtenances, including any and all water rights, belonging or otherwise pertaining thereto (the "Property"), as more particularly described on Exhibit A attached hereto and incorporated herein by this reference.

DATED this 16 day of June, 2016.


**RRI EXPLORATION INC.,**  
a Nevada corporation

By:   
Name: John-Mark Staude  
Title: President

PROVINCE  
~~STATE OF~~ BRITISH COLUMBIA )  
County of VANCOUVER )

ss.

The foregoing Quitclaim Deed was executed before me on this 16 day of June, 2016 by JOHN-MARK STAUDE, the PRESIDENT of RRI EXPLORATION INC., a Nevada corporation, for and on behalf of the corporation.

  
Notary Public

My commission expires:  
UNLIMITED

**CLIVE V. FORTH**  
Barrister & Solicitor  
700 - 595 Howe Street  
Vancouver, BC V6C 2T5  
Telephone: (604) 605-5444



**EXHIBIT A**  
**Property**

The following unpatented placer and lode mining claims situated in the Oro Fino (Middle Camp) Mining District, La Paz County, Arizona, the names of which, the serial numbers assigned by the Arizona State Office of the Bureau of Land Management, the dates of location, the document numbers of recording of the location notices and amendments thereof in the official records of La Paz County, and the locations on the ground in reference to the Public Land Survey System, are as follows:

No.	Claim Name	Document No.	BLM Serial No.	Section	Township	Range	Loc. Date
1	SABAKA #1	2005-07505	AMC368411 (Placer)	32/33	4N	20W	11/11/2005
2	M-1 (Amendment)	2006-01166 2008-02928	AMC371849	4	3N	20W	2/18/2006
3	M-2	2006-01167	AMC371850	4	3N	20W	2/18/2006
4	M-3	2006-01168	AMC371851	4	3N	20W	2/18/2006
5	M-4	2006-01169	AMC371852	4	3N	20W	2/18/2006
6	M-5	2006-01170	AMC371853	4	3N	20W	2/18/2006
7	M-6	2006-01171	AMC371854	4	3N	20W	2/18/2006
8	M-7	2006-01172	AMC371855	3/4	3N	20W	2/18/2006
9	M-8	2006-01173	AMC371856	3	3N	20W	2/18/2006
10	M-9	2006-01174	AMC371857	3	3N	20W	2/18/2006
11	M-10	2006-01175	AMC371858	3/4	3N	20W	2/18/2006
12	M-11	2006-01176	AMC371859	4	3N	20W	2/18/2006
13	M-12	2006-01177	AMC371860	4	3N	20W	2/18/2006
14	M-13	2006-01178	AMC371861	4	3N	20W	2/18/2006
15	M-14	2006-01179	AMC371862	4	3N	20W	2/18/2006
16	M-15	2006-01180	AMC371863	4	3N	20W	2/18/2006
17	M-16	2006-01181	AMC371864	4	3N	20W	2/18/2006
18	M-17	2006-01182	AMC371865	34	4N	20W	2/18/2006
19	M-18	2006-01183	AMC371866	33/34	4N	20W	2/18/2006
20	M-19	2006-01184	AMC371867	33	4N	20W	2/18/2006
21	M-20	2006-01185	AMC371868	33	4N	20W	2/18/2006
22	M-21	2006-01186	AMC371869	33	4N	20W	2/18/2006
23	M-22	2006-01187	AMC371870	33	4N	20W	2/18/2006
24	M-23	2006-01188	AMC371871	33	4N	20W	2/18/2006
25	M-24	2006-01189	AMC371872	33	4N	20W	2/18/2006
26	M-25	2006-01190	AMC371873	33	4N	20W	2/18/2006
27	M-26	2006-01191	AMC371874	33	4N	20W	2/18/2006
28	M-27	2006-01192	AMC371875	33/4	4N/3N	20W	2/18/2006
29	M-28	2006-01193	AMC371876	33/4	4N/3N	20W	2/18/2006
30	M-29	2006-01194	AMC371877	4	3N	20W	2/18/2006
31	M-30	2006-01195	AMC371878	4	3N	20W	2/18/2006
32	P #1	2006-07073	AMC375430	33/4	4N/3N	20W	9/1/2006
33	P #2	2006-07074	AMC375431	33/4	4N/3N	20W	9/1/2006
34	P #3	2006-07075	AMC375432	33/4	4N/3N	20W	9/1/2006
35	P #4	2006-07076	AMC375433	33/4	4N/3N	20W	9/1/2006
36	P #5	2006-07077	AMC375434	33/4	4N/3N	20W	9/1/2006
37	P #6	2006-07078	AMC375435	33/4	4N/3N	20W	9/1/2006
38	P #7	2006-07079	AMC375436	33/34 / 3/4	4N/3N	20W	9/1/2006
39	P #8	2006-07080	AMC375437	34/3	4N/3N	20W	9/1/2006

No.	Claim Name	Document No.	BLM Serial No.	Section	Township	Range	Loc. Date
40	M-31	2007-01370	AMC381029	34	4N	20W	12/19/2006
41	M-32	2007-01371	AMC381030	33/34	4N	20W	12/19/2006
42	M-33	2007-01372	AMC381031	33	4N	20W	12/19/2006
43	M-34	2007-01373	AMC381032	33	4N	20W	12/19/2006
44	M-35	2007-01374	AMC381033	33	4N	20W	12/19/2006
45	M-36	2007-01375	AMC381034	33	4N	20W	12/19/2006
46	M-37	2007-01376	AMC381035	33	4N	20W	12/19/2006
47	M-38	2007-01377	AMC381036	33	4N	20W	12/19/2006
48	M-39	2007-01378	AMC381037	33	4N	20W	12/19/2006
49	M-40	2007-01380	AMC381038	33	4N	20W	12/19/2006
50	M-41	2007-01381	AMC381039	32/33	4N	20W	12/19/2006
51	M-42	2007-01382	AMC381040	32	4N	20W	12/19/2006
52	M-43	2007-01383	AMC381041	32	4N	20W	12/19/2006
53	M-44	2007-01384	AMC381042	32	4N	20W	12/19/2006
54	M-45	2007-01385	AMC381043	32	4N	20W	12/19/2006
55	M-46	2007-01386	AMC381044	32	4N	20W	12/19/2006
56	M-47	2007-01387	AMC381045	32	4N	20W	12/19/2006
57	M-48	2007-01388	AMC381046	32	4N	20W	12/19/2006
58	M-49	2007-01389	AMC381047	32	4N	20W	12/19/2006
59	M-50	2007-01390	AMC381048	32	4N	20W	12/19/2006
60	M-51	2007-01391	AMC381049	32	4N	20W	12/19/2006
61	M-52	2007-01392	AMC381050	32	4N	20W	12/19/2006
62	M-53	2007-01393	AMC381051	32	4N	20W	12/19/2006
63	M-54	2007-01394	AMC381052	32	4N	20W	12/19/2006
64	M-55	2007-01395	AMC381053	32	4N	20W	12/19/2006
65	M-56	2007-01396	AMC381054	32/33	4N	20W	12/19/2006
66	M-57	2007-01397	AMC381055	32/33 / 4/5	4N/3N	20W	12/19/2006
67	M-58	2007-01398	AMC381056	32/5	4N/3N	20W	12/19/2006
68	M-59	2007-01399	AMC381057	32/5	4N/3N	20W	12/19/2006
69	M-60	2007-01400	AMC381058	32/5	4N/3N	20W	12/19/2006
70	M-61	2007-01401	AMC381059	32/5	4N/3N	20W	12/19/2006
71	M-62	2007-01402	AMC381060	32/5	4N/3N	20W	12/19/2006
72	M-63	2007-01403	AMC381061	32/5	4N/3N	20W	12/19/2006
73	M-64	2007-01404	AMC381062	32/5	4N/3N	20W	12/19/2006
74	M-75	2007-01405	AMC381063	32	4N	20W	12/19/2006
75	M-76	2007-01406	AMC381064	31/32	4N	20W	12/19/2006
76	M-77	2007-01407	AMC381065	31	4N	20W	12/19/2006
77	M-78	2007-01408	AMC381066	31	4N	20W	12/19/2006
78	M-79	2007-01409	AMC381067	31	4N	20W	12/19/2006
79	M-80	2007-01410	AMC381068	31	4N	20W	12/19/2006
80	M-81	2007-01411	AMC381069	31	4N	20W	12/19/2006
81	M-82	2007-01412	AMC381070	31	4N	20W	12/19/2006
82	M-83	2007-01413	AMC381071	31	4N	20W	12/19/2006
83	M-84	2007-01414	AMC381072	31	4N	20W	12/19/2006
84	M-85	2007-01415	AMC381073	31/32	4N	20W	12/19/2006
85	M-92	2007-01422	AMC381080	32	4N	20W	12/19/2006
86	M-93	2007-01423	AMC381081	32	4N	20W	12/19/2006
87	M-94	2007-01424	AMC381082	32	4N	20W	12/19/2006
88	M-95	2007-01425	AMC381083	32	4N	20W	12/19/2006
89	M-96	2007-01426	AMC381084	32/31	4N	20W	12/19/2006
90	M-97	2007-01427	AMC381085	31	4N	20W	12/19/2006
91	M-98	2007-01428	AMC381086	31	4N	20W	12/19/2006

No.	Claim Name	Document No.	BLM Serial No.	Section	Township	Range	Loc. Date
92	M-99	2007-01429	AMC381087	31	4N	20W	12/19/2006
93	M-100	2007-01430	AMC381088	31	4N	20W	12/19/2006
94	M-101 (Amendment)	2008-01166 2008-02926	AMC391037	34	4N	20W	2/1/2008
95	M-102 (Amendment)	2008-01167 2008-02926	AMC391038	34	4N	20W	2/1/2008
96	M-103 (Amendment)	2008-01168 2008-02926	AMC391039	34/3	4N/3N	20W	2/1/2008
97	M-104 (Amendment)	2008-01169 2008-02926	AMC391040	3	3N	20W	2/1/2008
98	M-105 (Amendment)	2008-01170 2008-02926	AMC391041	3	3N	20W	2/1/2008
99	M-106 (Amendment)	2008-01171 2008-02926	AMC391042	3	3N	20W	2/1/2008
100	M-107 (Amendment)	2008-01172 2008-02926	AMC391043	3	3N	20W	2/1/2008
101	M-108 (Amendment)	2008-01173 2008-02926	AMC391044	3	3N	20W	2/1/2008
102	M-109 (Amendment)	2008-01174 2008-02926	AMC391045	3	3N	20W	2/1/2008
103	M-110 (Amendment)	2008-01175 2008-02926	AMC391046	3	3N	20W	2/1/2008
104	M-86 A	2008-02520	AMC392087	32	4N	20W	5/10/2008
105	AGN#1 (Amendment)	2008-02521 2009-01646	AMC392088	30/31	4N	20W	3/7/2008
106	AGN#2 (Amendment)	2008-02522 2009-01647	AMC392089	30/31	4N	20W	3/7/2008
107	AGN#3 (Amendment)	2008-02523 2009-01648	AMC392090	30/31	4N	20W	3/7/2008
108	AGN#4 (Amendment)	2008-02524 2009-01649	AMC392091	30/31	4N	20W	3/7/2008
109	AGN#5	2008-02525	AMC392092	29/30/31/32	4N	20W	3/7/2008
110	AGN#6	2008-02526	AMC392093	29/32	4N	20W	3/7/2008
111	AGN#7	2008-02527	AMC392094	29/32	4N	20W	3/7/2008
112	AGN#8	2008-02528	AMC392095	29/32	4N	20W	3/7/2008
113	AGN#9	2008-02529	AMC392096	32	4N	20W	3/7/2008
114	AGN#10	2008-02530	AMC392097	32	4N	20W	3/7/2008
115	AGN#11	2008-02531	AMC392098	29/32	4N	20W	3/7/2008
116	AGN#12	2008-02532	AMC392099	29/32	4N	20W	3/7/2008
117	AGN#13	2008-02533	AMC392100	32	4N	20W	3/7/2008
118	AGN#14	2008-02534	AMC392101	32	4N	20W	3/7/2008
119	AGN#15	2008-02535	AMC392102	29/32	4N	20W	3/7/2008
120	AGN#16 (Amendment)	2008-02536 2009-01650	AMC392103	29/32	4N	20W	3/7/2008
121	AGN#17 (Amendment)	2008-02537 2009-01651	AMC392104	32	4N	20W	3/7/2008
122	AGN#18 (Amendment)	2008-02538 2009-01652	AMC392105	32	4N	20W	3/7/2008
123	AGN#19 (Amendment)	2008-02539 2009-01653	AMC392106	29/32	4N	20W	3/7/2008
124	AGN#20 (Amendment)	2008-02540 2009-01654	AMC392107	29/30/31/32	4N	20W	3/7/2008

No.	Claim Name	Document No.	BLM Serial No.	Section	Township	Range	Loc. Date
125	AGN#21 (Amendment)	2008-02541 2009-01655	AMC392108	32/33	4N	20W	3/7/2008
126	AGN#22 (Amendment)	2008-02542 2009-01656	AMC392109	33	4N	20W	3/7/2008
127	AGN#23 (Amendment)	2008-02543 2009-01657	AMC392110	28/33	4N	20W	3/7/2008
128	AGN#24 (Amendment)	2008-02544 2009-01658	AMC392111	28/33	4N	20W	3/7/2008
129	AGN#25 (Amendment)	2008-02545 2009-01659	AMC392112	33	4N	20W	3/7/2008
130	AGN#26	2008-02546	AMC392113	28	4N	20W	3/7/2008
131	AGN#27	2008-02547	AMC392114	28	4N	20W	3/7/2008
132	AGN#28	2008-02548	AMC392115	28/29	4N	20W	3/7/2008
133	AGN#29	2008-02549	AMC392116	28	4N	20W	3/7/2008
134	AGN#30	2008-02550	AMC392117	30	4N	20W	3/7/2008
135	AGN#31	2008-02551	AMC392118	29	4N	20W	3/7/2008
136	AGN#32	2008-02552	AMC392119	29	4N	20W	3/7/2008
137	AGN#33	2008-02553	AMC392120	29	4N	20W	3/7/2008
138	AGN#34	2008-02554	AMC392121	29	4N	20W	3/7/2008
139	AGN#35	2008-02555	AMC392122	29	4N	20W	3/7/2008
140	AGN#36	2008-02556	AMC392123	29	4N	20W	3/7/2008
141	AGN#37	2008-02557	AMC392124	29/30	4N	20W	3/7/2008
142	AGN#38	2008-02558	AMC392125	30	4N	20W	3/7/2008
143	AGN#39	2008-02559	AMC392126	30	4N	20W	3/7/2008
144	AGN#40	2008-02560	AMC392127	30	4N	20W	3/7/2008
145	AGN#41	2008-02561	AMC392128	30	4N	20W	3/7/2008
146	SP1	2009-01664	AMC396470	5/6 / 31/32	3N/4N	20W	4/20/2009
147	SP2	2009-01665	AMC396471	5/6 / 32	3N/4N	20W	4/20/2009
148	SP3	2009-01666	AMC396472	5	3N	20W	4/20/2009
149	SP4	2009-01667	AMC396473	5	3N	20W	4/20/2009
150	SP5	2009-01668	AMC396474	5	3N	20W	4/20/2009
151	SP6	2009-01669	AMC396475	5	3N	20W	4/20/2009
152	SP7	2009-01670	AMC396476	4/5	3N	20W	4/20/2009
153	SP8	2009-01671	AMC396477	5	3N	20W	4/20/2009
154	SP9	2009-01672	AMC396478	5	3N	20W	4/20/2009
155	SP10	2009-01673	AMC396479	4/5	3N	20W	4/20/2009
156	SP11	2009-01674	AMC396480	4	3N	20W	4/20/2009
157	SP12	2009-01675	AMC396481	4	3N	20W	4/20/2009
158	SP13	2009-01676	AMC396482	4/8/9	3N	20W	4/20/2009
159	SP14	2009-01677	AMC396483	4/9	3N	20W	4/20/2009
160	SP15	2009-01678	AMC396484	4/9	3N	20W	4/20/2009
161	SP16	2009-01679	AMC396485	4/9	3N	20W	4/20/2009
162	SP17	2009-01680	AMC396486	4/9	3N	20W	4/20/2009
163	SP18	2009-01681	AMC396487	4/9	3N	20W	4/20/2009
164	SP19	2009-01682	AMC396488	4/9	3N	20W	4/20/2009
165	SP20	2009-01683	AMC396489	4/9	3N	20W	4/20/2009
166	SP21	2009-01684	AMC396490	3/4/9/10	3N	20W	4/20/2009
167	SP22	2009-01685	AMC396491	3/10	3N	20W	4/20/2009
168	SP23	2009-01686	AMC396492	3/10	3N	20W	4/20/2009
169	SP24	2009-01687	AMC396493	3/10	3N	20W	4/20/2009
170	SP25	2009-01688	AMC396494	3/10	3N	20W	4/20/2009
171	SP26	2009-01689	AMC396495	3/10	3N	20W	4/20/2009
172	SP27	2009-01690	AMC396496	3/10	3N	20W	4/20/2009

No.	Claim Name	Document No.	BLM Serial No.	Section	Township	Range	Loc. Date
173	SP28	2009-01691	AMC396497	3/10	3N	20W	4/20/2009
174	SP29	2009-01692	AMC396498	3/10	3N	20W	4/20/2009
175	SP30	2009-01693	AMC396499	3	3N	20W	4/20/2009
176	SP31	2009-01694	AMC396500	3	3N	20W	4/20/2009
177	SP32	2009-01695	AMC396501	3	3N	20W	4/20/2009
178	SP33	2009-01696	AMC396502	3	3N	20W	4/20/2009
179	SP34	2009-01697	AMC396503	3	3N	20W	4/20/2009
180	SP35	2009-01698	AMC396504	2/3	3N	20W	4/20/2009
181	SP36	2009-01699	AMC396505	2/3	3N	20W	4/20/2009
182	RR #1 (Amendment)	2011-01851 2011-04476	AMC407284	34	4 N	20 W	4/14/2011
183	RR #2 (Amendment)	2011-01852 2011-04477	AMC407285	34	4 N	20 W	4/14/2011
184	RR #3 (Amendment)	2011-01853 2011-04478	AMC407286	34	4 N	20 W	4/14/2011
185	RR #4 (Amendment)	2011-01854 2011-04479	AMC407287	34	4 N	20 W	4/14/2011
186	RR #11	2011-01861	AMC407294	34	4 N	20 W	4/14/2011
187	RR #12	2011-01862	AMC407295	34	4 N	20 W	4/14/2011
188	RR #13	2011-01863	AMC407296	34	4 N	20 W	4/14/2011
189	RR #14	2011-01864	AMC407297	34	4 N	20 W	4/14/2011
190	RR #15	2011-01865	AMC407298	34	4 N	20 W	4/14/2011
191	RR #16	2011-01866	AMC407299	35	4 N	20 W	4/14/2011
192	RR #17	2011-01867	AMC407300	35	4 N	20 W	4/14/2011
193	RR #18	2011-01868	AMC407301	35	4 N	20 W	4/14/2011
194	RR #19	2011-01869	AMC407302	35	4 N	20 W	4/14/2011
195	RR #23	2011-01873	AMC407306	34	4 N	20 W	4/14/2011
196	RR #24	2011-01874	AMC407307	34	4 N	20 W	4/14/2011
197	RR #25	2011-01875	AMC407308	34	4 N	20 W	4/14/2011
198	RR #26	2011-01876	AMC407309	34	4 N	20 W	4/14/2011
199	RR #27	2011-01877	AMC407310	3	3 N	20 W	4/13/2011
200	RR #28	2011-01878	AMC407311	3	3 N	20 W	4/13/2011
201	RR #29	2011-01879	AMC407312	2	3 N	20 W	4/13/2011
202	RR #30	2011-01880	AMC407313	2	3 N	20 W	4/13/2011
203	RR #31	2011-01881	AMC407314	2	3 N	20 W	4/13/2011
204	RR #38	2011-01888	AMC407321	2	3 N	20 W	4/11/2011
205	RR #39	2011-01889	AMC407322	2	3 N	20 W	4/11/2011
206	RR #40	2011-01890	AMC407323	2	3 N	20 W	4/11/2011
207	RR #41	2011-01891	AMC407324	2	3 N	20 W	4/11/2011
208	RR #54	2011-01904	AMC407337	2	3 N	20 W	4/11/2011
209	RR #55	2011-01905	AMC407338	2	3 N	20 W	4/11/2011
210	RR #56	2011-01906	AMC407339	2	3 N	20 W	4/11/2011
211	RR #57	2011-01907	AMC407340	2	3 N	20 W	4/11/2011
212	RR #70	2011-01920	AMC407353	10	3 N	20 W	4/6/2011
213	RR #71	2011-01921	AMC407354	11	3 N	20 W	4/6/2011
214	RR #72	2011-01922	AMC407355	11	3 N	20 W	4/6/2011
215	RR #73	2011-01923	AMC407356	11	3 N	20 W	4/6/2011
216	RR #110	2011-01956	AMC407391	5	3 N	20 W	4/9/2011
217	RR #111	2011-01955	AMC407392	5	3 N	20 W	4/9/2011
218	RR #112	2011-01954	AMC407393	5	3 N	20 W	4/9/2011
219	RR #113	2011-01953	AMC407394	5	3 N	20 W	4/9/2011

2016 JUL - 9 - 9:15

RECEIVED  
BLM STATE OFFICE

**United States Department of the Interior**  
**Bureau of Land Management**  
 DIV OF LANDS, MINRLS & ENERGY  
 ONE N CENTRAL AVE  
 PHOENIX, AZ 85004 -4427  
 Phone: 602-417-9200

Receipt

No: 3599835

<b>Transaction #:</b> 3703173	
<b>Date of Transaction:</b> 07/06/2016	
<b>CUSTOMER:</b>	
RRI EXPLORATION INC 502 E JOHN ST CARSON CITY,NV 89706-3099 US	

LINE #	QTY	DESCRIPTION	REMARKS	UNIT PRICE	TOTAL
1	1.00	LOCATABLE MINERALS / MINING CLAIMS- NOT NEW-UNADJUD,ONE AUTH NO. ONLY / MINING CLAIM MONEY RECEIVED CASES: AMC368411/\$2190.00	TRF (219)	- n/a -	2190.00
<b>TOTAL:</b>					<b>\$2,190.00</b>

PAYMENT INFORMATION			
1	AMOUNT:	2190.00	POSTMARKED: N/A
	TYPE:	CHECK	RECEIVED: 07/06/2016
	CHECK NO:	03140	
	NAME:	FENNEMORE CRAIG PC 2394 E CAMELBACK RD STE 600 PHOENIX AZ 85016 US	

REMARKS

This receipt was generated by the automated BLM Collections and Billing System and is a paper representation of a portion of the official electronic record contained therein.

# RIVERSIDE RESOURCES INC.

1110-1111 West Georgia Street, Vancouver, BC, Canada, V6E 4M3

Tel: (778) 327-6671 Fax: (778) 327-6675

August 7, 2015

Via Fed-Ex

## BUREAU OF LAND MANAGEMENT

Arizona State Office  
One North Central Avenue  
Suite 800  
Phoenix, AZ, 85004-4427

Ph: 1-602-417-9200

RE: BLM Claim Maintenance Fee Payment

Please find enclosed:

- 1) USD bank draft for \$34,830 with respect to 222 claims in the name of RRI Exploration Inc. and associated paperwork.

Once processed please send the receipt to the following address:

RIVERSIDE RESOURCES INC.  
1110-1111 West Georgia Street,  
Vancouver, BC, Canada, V6E 4M3

If you have any questions, please do not hesitate to contact the undersigned directly at 778-327-6671 ext 308 or via email at [jdare@rivres.com](mailto:jdare@rivres.com)

Best Regards,


**RIVERSIDE RESOURCES INC.**

Per:



Jeff Dare,  
Corporate Secretary

Paid short \$45. Received \$45  
8/20/15 Receipt # 3372091 AT  
Earned manually



~~XXXXXXXXXX~~  
369031  
369965  
368411  
381029  
375430  
371849  
381029  
392087  
391037  
396470  
407284

RECEIVED  
BLM AZ STATE OFFICE  
2015 AUG 10 A 9:35  
PHOENIX, ARIZONA

**MAINTENANCE FEE PAYMENT**

Claimant Name: RRI EXPLORATION Inc.  
 Address: 502 EAST SOMM STREET  
 City: CANSON CITY State: NV Zip: 89706  
 Telephone: 778-327-6671  
 E-mail address: jdarc@rrires.com  
 Signature: [Signature]

BLM  
Date  
Stamp

Check here if this is a change of address.

LINE NO.	AMC NUMBER	CLAIM/SITE NAME	COUNTY RECORDER DATA (If available)	TWP	RNG	SEC
1						
2						
3		PLEASE SEE ATTACHED	222 claims @ \$155 each			
4			= \$34,410.00			
5						
6		Showd have been \$465	ADDITIONAL \$420 for 3 claims			
7		155 x 3 = \$465	40 ACRES IN SIZE			
8		\$45 additional received 8/20/15 AT				
9			TOTAL = \$34,830.00			
10						

List additional claims on Form MCF114.

Bureau of Land Management  
 Arizona State Office  
[www.blm.gov/az/](http://www.blm.gov/az/)

No. of Claims\*: 222 x \$155 = \$34,830.00  
 Check No.: N.O. Init. DA  
 Receipt No.: 3364297  
 For BLM Use Only

\* \$155 per lode mining claim, mill site, or tunnel site; and \$155 for each 20 acres or portion thereof for each placer mining claim.

2015 AUG 19 A 9:35  
 RECEIVED  
 BLM AZ STATE OFFICE





#	Claim Name	Serial Number	Sec	TWP	Range	Location Date
39.	M-18	AMC 371866 7	33/34	4N	20W	02/18/2006
40.	M-19	AMC 371867	33	4N	20W	02/18/2006
41.	M-20	AMC 371868	33	4N	20W	02/18/2006
42.	M-21	AMC 371869	33	4N	20W	02/18/2006
43.	M-22	AMC 371870	33	4N	20W	02/18/2006
44.	M-23	AMC 371871	33	4N	20W	02/18/2006
45.	M-24	AMC 371872	33	4N	20W	02/18/2006
46.	M-25	AMC 371873	33	4N	20W	02/18/2006
47.	M-26	AMC 371874	33	4N	20W	02/18/2006
48.	M-27	AMC 371875	33/4	4N/3N	20W	02/18/2006
49.	M-28	AMC 371876	33/4	4N/3N	20W	02/18/2006
50.	M-29	AMC 371877	4	3N	20W	02/18/2006
51.	M-30	AMC 371878 J	4	3N	20W	02/18/2006
52.	M-31	AMC 381029 7	34	4N	20W	12/19/2006
53.	M-32	AMC 381030	33/34	4N	20W	12/19/2006
54.	M-33	AMC 381031	33	4N	20W	12/19/2006
55.	M-34	AMC 381032	33	4N	20W	12/19/2006
56.	M-35	AMC 381033	33	4N	20W	12/19/2006
57.	M-36	AMC 381034	33	4N	20W	12/19/2006
58.	M-37	AMC 381035	33	4N	20W	12/19/2006
59.	M-38	AMC 381036	33	4N	20W	12/19/2006
60.	M-39	AMC 381037	33	4N	20W	12/19/2006
61.	M-40	AMC 381038	33	4N	20W	12/19/2006
62.	M-41	AMC 381039	32/33	4N	20W	12/19/2006
63.	M-42	AMC 381040	32	4N	20W	12/19/2006
64.	M-43	AMC 381041	32	4N	20W	12/19/2006
65.	M-44	AMC 381042	32	4N	20W	12/19/2006
66.	M-45	AMC 381043	32	4N	20W	12/19/2006
67.	M-46	AMC 381044	32	4N	20W	12/19/2006
68.	M-47	AMC 381045	32	4N	20W	12/19/2006
69.	M-48	AMC 381046	32	4N	20W	12/19/2006
70.	M-49	AMC 381047	32	4N	20W	12/19/2006
71.	M-50	AMC 381048	32	4N	20W	12/19/2006
72.	M-51	AMC 381049	32	4N	20W	12/19/2006
73.	M-52	AMC 381050	32	4N	20W	12/19/2006
74.	M-53	AMC 381051	32	4N	20W	12/19/2006
75.	M-54	AMC 381052	32	4N	20W	12/19/2006
76.	M-55	AMC 381053	32	4N	20W	12/19/2006
77.	M-56	AMC 381054	32/33	4N	20W	12/19/2006
78.	M-57	AMC 381055	32/33 4/5	4N 3N	20W 20W	12/19/2006
79.	M-58	AMC 381056 J	32/5	4N/3N	20W	12/19/2006

PENDING ARIZONA  
 2015 AUG 10 A 9:35  
 FIELD OFFICE

#	Claim Name	Serial Number	Sec	TWP	Range	Location Date
80.	M-59	AMC 381057 7	32/5	4N/3N	20W	12/19/2006
81.	M-60	AMC 381058	32/5	4N/3N	20W	12/19/2006
82.	M-61	AMC 381059	32/5	4N/3N	20W	12/19/2006
83.	M-62	AMC 381060	32/5	4N/3N	20W	12/19/2006
84.	M-63	AMC 381061	32/5	4N/3N	20W	12/19/2006
85.	M-64	AMC 381062 J	32/5	4N/3N	20W	12/19/2006
86.	M-86 A	AMC 392087 ←	32	4N	20W	05/10/2008
87.	M-75	AMC 381063 7	32	4N	20W	12/19/2006
88.	M-76	AMC 381064	31/32	4N	20W	12/19/2006
89.	M-77	AMC 381065	31	4N	20W	12/19/2006
90.	M-78	AMC 381066	31	4N	20W	12/19/2006
91.	M-79	AMC 381067	31	4N	20W	12/19/2006
92.	M-80	AMC 381068	31	4N	20W	12/19/2006
93.	M-81	AMC 381069	31	4N	20W	12/19/2006
94.	M-82	AMC 381070	31	4N	20W	12/19/2006
95.	M-83	AMC 381071	31	4N	20W	12/19/2006
96.	M-84	AMC 381072	31	4N	20W	12/19/2006
97.	M-85	AMC 381073 J	31/32	4N	20W	12/19/2006
98.	AGN#1	AMC 392088 7	30/31	4N	20W	3/7/2008
99.	AGN#2	AMC 392089	30/31	4N	20W	3/7/2008
100.	AGN#3	AMC 392090	30/31	4N	20W	3/7/2008
101.	AGN#4	AMC 392091	30/31	4N	20W	3/7/2008
102.	AGN#5	AMC 392092	29/30 31 32	4N 4N 4N	20W 20W 20W	3/7/2008
103.	AGN#6	AMC 392093	29/32	4N	20W	3/7/2008
104.	AGN#7	AMC 392094	29/32	4N	20W	3/7/2008
105.	AGN#8	AMC 392095	29/32	4N	20W	3/7/2008
106.	AGN#9	AMC 392096	32	4N	20W	3/7/2008
107.	AGN#10	AMC 392097	32	4N	20W	3/7/2008
108.	AGN#11	AMC 392098	29/32	4N	20W	3/7/2008
109.	AGN#12	AMC 392099	29/32	4N	20W	3/7/2008
110.	AGN#13	AMC 392100	32	4N	20W	3/7/2008
111.	AGN#14	AMC 392101	32	4N	20W	3/7/2008
112.	AGN#15	AMC 392102	29/32	4N	20W	3/7/2008
113.	AGN#16	AMC 392103	29/32	4N	20W	3/7/2008
114.	AGN#17	AMC 392104	32	4N	20W	3/7/2008
115.	AGN#18	AMC 392105	32	4N	20W	3/7/2008
116.	AGN#19	AMC 392106	29/32	4N	20W	3/7/2008
117.	AGN#20	AMC 392107	29/30 31 32	4N 4N 4N	20W 20W 20W	3/7/2008
118.	AGN#21	AMC 392108 J	32/33	4N	20W	3/7/2008

RECEIVED  
 OFFICE  
 OF THE  
 STATE CLERK  
 ARIZONA  
 3/7/2008

#	Claim Name	Serial Number	Sec	TWP	Range	Location Date
119.	AGN#22	AMC 392109	33	4N	20W	3/7/2008
120.	AGN#23	AMC 392110	28/33	4N	20W	3/7/2008
121.	AGN#24	AMC 392111	28/33	4N	20W	3/7/2008
122.	AGN#25	AMC 392112	33	4N	20W	3/7/2008
123.	AGN#26	AMC 392113	28	4N	20W	3/7/2008
124.	AGN#27	AMC 392114	28	4N	20W	3/7/2008
125.	AGN#28	AMC 392115	28/29	4N	20W	3/7/2008
126.	AGN#29	AMC 392116	28	4N	20W	3/7/2008
127.	AGN#30	AMC 392117	30	4N	20W	3/7/2008
128.	AGN#31	AMC 392118	29	4N	20W	3/7/2008
129.	AGN#32	AMC 392119	29	4N	20W	3/7/2008
130.	AGN#33	AMC 392120	29	4N	20W	3/7/2008
131.	AGN#34	AMC 392121	29	4N	20W	3/7/2008
132.	AGN#35	AMC 392122	29	4N	20W	3/7/2008
133.	AGN#36	AMC 392123	29	4N	20W	3/7/2008
134.	AGN#37	AMC 392124	29/30	4N	20W	3/7/2008
135.	AGN#38	AMC 392125	30	4N	20W	3/7/2008
136.	AGN#39	AMC 392126	30	4N	20W	3/7/2008
137.	AGN#40	AMC 392127	30	4N	20W	3/7/2008
138.	AGN#41	AMC 392128	30	4N	20W	3/7/2008
139.	M-101	AMC 391037	34	4N	20W	2/1/2008
140.	M-102	AMC 391038	34	4N	20W	2/1/2008
141.	M-103	AMC 391039	34/3	4N/3N	20W	2/1/2008
142.	M-104	AMC 391040	3	3N	20W	2/1/2008
143.	M-105	AMC 391041	3	3N	20W	2/1/2008
144.	M-106	AMC 391042	3	3N	20W	2/1/2008
145.	M-107	AMC 391043	3	3N	20W	2/1/2008
146.	M-108	AMC 391044	3	3N	20W	2/1/2008
147.	M-109	AMC 391045	3	3N	20W	2/1/2008
148.	M-110	AMC 391046	3	3N	20W	2/1/2008
149.	SP1	AMC 396470	5/6 & 31/32	3N/4N	20W	04/20/2009
150.	SP2	AMC 396471	5/6 & 32	3N/4N	20W	04/20/2009
151.	SP3	AMC 396472	5	3N	20W	04/20/2009
152.	SP4	AMC 396473	5	3N	20W	04/20/2009
153.	SP5	AMC 396474	5	3N	20W	04/20/2009
154.	SP6	AMC 396475	5	3N	20W	04/20/2009
155.	SP7	AMC 396476	4/5	3N	20W	04/20/2009
156.	SP8	AMC 396477	5	3N	20W	04/20/2009
157.	SP9	AMC 396478	5	3N	20W	04/20/2009
158.	SP10	AMC 396479	4/5	3N	20W	04/20/2009
159.	SP11	AMC 396480	4	3N	20W	04/20/2009
160.	SP12	AMC 396481	4	3N	20W	04/20/2009

PIONEER ARIZONA  
 2015 AUG 10  
 04/20/2009

#	Claim Name	Serial Number	Sec	TWP	Range	Location Date
161.	SP13	AMC 396482 7	4/8/9	3N	20W	04/20/2009
162.	SP14	AMC 396483	4/9	3N	20W	04/20/2009
163.	SP15	AMC 396484	4/9	3N	20W	04/20/2009
164.	SP16	AMC 396485	4/9	3N	20W	04/20/2009
165.	SP17	AMC 396486	4/9	3N	20W	04/20/2009
166.	SP18	AMC 396487	4/9	3N	20W	04/20/2009
167.	SP19	AMC 396488	4/9	3N	20W	04/20/2009
168.	SP20	AMC 396489	4/9	3N	20W	04/20/2009
169.	SP21	AMC 396490	3/4/9/10	3N	20W	04/20/2009
170.	SP22	AMC 396491	3/10	3N	20W	04/20/2009
171.	SP23	AMC 396492	3/10	3N	20W	04/20/2009
172.	SP24	AMC 396493	3/10	3N	20W	04/20/2009
173.	SP25	AMC 396494	3/10	3N	20W	04/20/2009
174.	SP26	AMC 396495	3/10	3N	20W	04/20/2009
175.	SP27	AMC 396496	3/10	3N	20W	04/20/2009
176.	SP28	AMC 396497	3/10	3N	20W	04/20/2009
177.	SP29	AMC 396498	3/10	3N	20W	04/20/2009
178.	SP30	AMC 396499	3	3N	20W	04/20/2009
179.	SP31	AMC 396500	3	3N	20W	04/20/2009
180.	SP32	AMC 396501	3	3N	20W	04/20/2009
181.	SP33	AMC 396502	3	3N	20W	04/20/2009
182.	SP34	AMC 396503	3	3N	20W	04/20/2009
183.	SP35	AMC 396504	2/3	3N	20W	04/20/2009
184.	SP36	AMC 396505 J	2/3	3N	20W	04/20/2009
185.	RR #1	407284 7	34	4 North	20 West	04-14-2011
186.	RR #2	407285	34	4 North	20 West	04-14-2011
187.	RR #3	407286	34	4 North	20 West	04-14-2011
188.	RR #4	407287 J	34	4 North	20 West	04-14-2011
189.	RR #11	407294 7	34	4 North	20 West	04-14-2011
190.	RR #12	407295	34	4 North	20 West	04-14-2011
191.	RR #13	407296	34	4 North	20 West	04-14-2011
192.	RR #14	407297	34	4 North	20 West	04-14-2011
193.	RR #15	407298	34	4 North	20 West	04-14-2011
194.	RR #16	407299	35	4 North	20 West	04-14-2011
195.	RR #17	407300	35	4 North	20 West	04-14-2011
196.	RR #18	407301	35	4 North	20 West	04-14-2011
197.	RR #19	407302 J	35	4 North	20 West	04-14-2011
198.	RR #23	407306 7	34	4 North	20 West	04-14-2011
199.	RR #24	407307	34	4 North	20 West	04-14-2011
200.	RR #25	407308	34	4 North	20 West	04-14-2011
201.	RR #26	407309	34	4 North	20 West	04-14-2011
202.	RR #27	407310 J	3	3 North	20 West	04-13-2011

#	Claim Name	Serial Number	Sec	TWP	Range	Location Date
203.	RR #28	407311 7	3	3 North	20 West	04-13-2011
204.	RR #29	407312	2	3 North	20 West	04-13-2011
205.	RR #30	407313	2	3 North	20 West	04-13-2011
206.	RR #31	407314 J	2	3 North	20 West	04-13-2011
207.	RR #38	407321 7	2	3 North	20 West	04-11-2011
208.	RR #39	407322	2	3 North	20 West	04-11-2011
209.	RR #40	407323	2	3 North	20 West	04-11-2011
210.	RR #41	407324 J	2	3 North	20 West	04-11-2011
211.	RR #54	407337 7	2	3 North	20 West	04-11-2011
212.	RR #55	407338	2	3 North	20 West	04-11-2011
213.	RR #56	407339	2	3 North	20 West	04-11-2011
214.	RR #57	407340 J	2	3 North	20 West	04-11-2011
215.	RR #70	407353 7	10	3 North	20 West	04-06-2011
216.	RR #71	407354	11	3 North	20 West	04-06-2011
217.	RR #72	407355	11	3 North	20 West	04-06-2011
218.	RR #73	407356 J	11	3 North	20 West	04-06-2011
219.	RR # 110	407391 7	5	3 North	20 West	04-09-2011
220.	RR #111	407392	5	3 North	20 West	04-09-2011
221.	RR #112	407393	5	3 North	20 West	04-09-2011
222.	RR #113	407394 J	5	3 North	20 West	04-09-2011

PHOENIX, ARIZONA

2015 AUG 10 A 9:35

RECEIVED  
BLM AZ STATE OFFICE

**United States Department of the Interior**  
**Bureau of Land Management**  
LANDS/RECREATION & PLANNING  
ONE N CENTRAL AVE  
PHOENIX, AZ 85004 -2203  
Phone: 602-417-9200

Receipt

No: 3364297

<b>Transaction #:</b> 3462342	
<b>Date of Transaction:</b> 08/11/2015	
CUSTOMER:	
RIVERSIDE RESOURCES INC 1110-1111 GEORGIA ST W VANCOUVER BC VANCOUVER, BC V6E 4M3 CA	

LINE #	QTY	DESCRIPTION	REMARKS	UNIT PRICE	TOTAL
1	1.00	LOCATABLE MINERALS / MINING CLAIMS-NOT NEW-UNADJUD, ONE AUTH NO. ONLY / MINING CLAIM MONEY RECEIVED CASES: AMC369033/\$34830.00	MAINT FEE PYMNT (222) 2016	- n/a -	34830.00
<b>TOTAL:</b>					<b>\$34,830.00</b>

PAYMENT INFORMATION			
1	AMOUNT:	34830.00	POSTMARKED: N/A
	TYPE:	CHECK	RECEIVED: 08/10/2015
	CHECK NO:	60723758	
	NAME:	RIVERSIDE RESOURCES INC 1110-1111 GEORGIA ST W VANCOUVER BC VANCOUVER BC V6E 4M3 CA	

REMARKS

This receipt was generated by the automated BLM Collections and Billing System and is a paper representation of a portion of the official electronic record contained therein.

8/11/2015

**United States Department of the Interior**  
**Bureau of Land Management**  
 LANDS/RECREATION & PLANNING  
 ONE N CENTRAL AVE  
 PHOENIX, AZ 85004 -2203  
 Phone: 602-417-9200

Receipt

No: 3372091

<b>Transaction #:</b> 3470276	
<b>Date of Transaction:</b> 08/20/2015	
<b>CUSTOMER:</b>	
RRI EXPLORATION INC 2338 W ROYAL PALM RD STE J PHOENIX, AZ 85021-9339 US	

*Applied to last claim  
 Amc 407394 short pd by  
 845 AT*

LINE #	QTY	DESCRIPTION	REMARKS	UNIT PRICE	TOTAL
1	1.00	LOCATABLE MINERALS / MINING CLAIMS-NOT NEW-UNADJUD, ONE AUTH NO. ONLY / MINING CLAIM MONEY RECEIVED CASES: AMC369033/\$45.00	ADDITIONAL MAINT FEES 2016	- n/a -	45.00
<b>TOTAL:</b>					<b>\$45.00</b>

PAYMENT INFORMATION			
NOTE: Items will appear on credit card statement as "Bureau of Land Mgmt CO".			
1	AMOUNT:	45.00	POSTMARKED: N/A
	TYPE:	CREDIT CARD	RECEIVED: 08/20/2015
	NAME:	RRI EXPLORATION INC 2338 W ROYAL PALM RD STE J PHOENIX AZ 85021-9339 US	
	CARD NO:	XXXXXXXXXXXX0250	AUTH CODE: 00171S
	NAME ON CARD:	ANDY HUNG	
	EXPIRES:	05/2016	
	SIGNATURE:		

REMARKS
NO DOCUMENTATION/PHONE CALL PER AT

This receipt was generated by the automated BLM Collections and Billing System and is a paper representation of a portion of the official electronic record contained therein.



# RIVERSIDE RESOURCES INC.

368411  
369031  
369965  
371849  
375430  
381029

1110-1111 West Georgia Street, Vancouver, BC, Canada, V6E 4M3

Tel: (778) 327-6671 Fax: (778) 327-6675

August 22, 2014


Via Fed-Ex

## BUREAU OF LAND MANAGEMENT

Arizona State Office  
One North Central Avenue  
Suite 800  
Phoenix, AZ, 85004-4427

Ph: 1-602-417-9200

RE: BLM Claim Maintenance Fee Payment



391037  
392087  
396470  
407284

Please find enclosed:

- 1) USD bank draft for \$34,830 with respect to 222 claims in the name of RRI Exploration Inc. and associated paperwork.

Once processed please send the receipt to the following address:

RIVERSIDE RESOURCES INC.  
1110-1111 West Georgia Street,  
Vancouver, BC, Canada, V6E 4M3

If you have any questions, please do not hesitate to contact the undersigned directly at 778-327-6671 ext 308 or via email at [jdare@rivres.com](mailto:jdare@rivres.com)

Best Regards,

**RIVERSIDE RESOURCES INC.**

Per:

Jeff Dare,  
Corporate Secretary

RECEIVED  
BLM AZ STATE OFFICE  
2014 AUG 25 A 10:52  
PHOENIX, ARIZONA

**MAINTENANCE FEE PAYMENT**

Claimant Name: RCR Exploration Inc  
 Address: 502 EAST SONO ST  
 City: CARSON CITY State: NV Zip: 89706  
 Telephone: 778-327-6671  
 E-mail address: jclark@rivers.com  
 Signature: [Signature]

Check here if this is a change of address.

RECEIVED  
 BLM/AZ STATE OFFICE  
 PHOENIX, ARIZONA  
 2014 AUG 25 A 10:52  
 BLM  
 Date  
 Stamp

LINE NO.	AMC NUMBER	CLAIM/SITE NAME	COUNTY RECORDER DATA (If available)	TWP	RNG	SEC
1						
2						
3			222 claims @ \$155 each			
4			= 34,410.00			
5						
6		Additional should have	Additional \$420 for 3 claims			
7		been @ 155 each =	40 acres in size			
8		155 x 3 = \$465				
9		short #45 (last claim # did not	Total = \$34,830.00			
10		get processed. AMC 407394				

List additional claims on Form MCF114.

**Bureau of Land Management**  
**Arizona State Office**  
 www.blm.gov/az/

No. of Claims: 222 x \$140 = \$34,830.00  
 Check No: M.O. Init. [Signature]  
 Receipt No.: 3112890  
**For BLM Use Only**

**Form: MCF112**  
 Revised July 2009

#	Claim Name	Serial Number	Sec	TWP	Range	Location Date
1.	PURPLE ONE*	40A AMC 369033 (PLACER)	4/33	3N/4N	20W	11/19/2005
2.	PURPLE TWO*	40A AMC 369966 (PLACER)	4/33	3N/4N	20W	01/29/2006
3.	PURPLE THREE*	40A AMC 369967 (PLACER)	33/34 3/4	4N 3N	20W 20W	01/29/2006
4.	SABAKA #1*	AMC 368411 (PLACER)	32/33	4N	20W	11/11/2005
5.	M-92	AMC 381080	32	4N	20W	12/19/2006
6.	M-93	AMC 381081	32	4N	20W	12/19/2006
7.	M-94	AMC 381082	32	4N	20W	12/19/2006
8.	M-95	AMC 381083	32	4N	20W	12/19/2006
9.	M-96	AMC 381084	32/31	4N	20W	12/19/2006
10.	M-97	AMC 381085	31	4N	20W	12/19/2006
11.	M-98	AMC 381086	31	4N	20W	12/19/2006
12.	M-99	AMC 381087	31	4N	20W	12/19/2006
13.	M-100	AMC 381088	31	4N	20W	12/19/2006
14.	P #1	AMC 375430	33/4	4N/3N	20W	09/01/2006
15.	P #2	AMC 375431	33/4	4N/3N	20W	09/01/2006
16.	P #3	AMC 375432	33/4	4N/3N	20W	09/01/2006
17.	P #4	AMC 375433	33/4	4N/3N	20W	09/01/2006
18.	P #5	AMC 375434	33/4	4N/3N	20W	09/01/2006
19.	P #6	AMC 375435	33/4	4N/3N	20W	09/01/2006
20.	P #7	AMC 375436	33/34 3/4	4N 3N	20W 20W	09/01/2006
21.	P #8	AMC 375437	34/3	4N/3N	20W	09/01/2006
22.	M-1	AMC 371849	4	3N	20W	02/18/2006
23.	M-2	AMC 371850	4	3N	20W	02/18/2006
24.	M-3	AMC 371851	4	3N	20W	02/18/2006
25.	M-4	AMC 371852	4	3N	20W	02/18/2006
26.	M-5	AMC 371853	4	3N	20W	02/18/2006
27.	M-6	AMC 371854	4	3N	20W	02/18/2006
28.	M-7	AMC 371855	3/4	3N	20W	02/18/2006
29.	M-8	AMC 371856	3	3N	20W	02/18/2006
30.	M-9	AMC 371857	3	3N	20W	02/18/2006
31.	M-10	AMC 371858	3/4	3N	20W	02/18/2006
32.	M-11	AMC 371859	4	3N	20W	02/18/2006
33.	M-12	AMC 371860	4	3N	20W	02/18/2006
34.	M-13	AMC 371861	4	3N	20W	02/18/2006
35.	M-14	AMC 371862	4	3N	20W	02/18/2006
36.	M-15	AMC 371863	4	3N	20W	02/18/2006
37.	M-16	AMC 371864	4	3N	20W	02/18/2006
38.	M-17	AMC 371865	34	4N	20W	02/18/2006

PHOENIX, ARIZONA  
 REC'D  
 02/18/2006  
 A 10:52



#	Claim Name	Serial Number	Sec	TWP	Range	Location Date
80.	M-59	AMC 381057	32/5	4N/3N	20W	12/19/2006
81.	M-60	AMC 381058	32/5	4N/3N	20W	12/19/2006
82.	M-61	AMC 381059	32/5	4N/3N	20W	12/19/2006
83.	M-62	AMC 381060	32/5	4N/3N	20W	12/19/2006
84.	M-63	AMC 381061	32/5	4N/3N	20W	12/19/2006
85.	M-64	AMC 381062	32/5	4N/3N	20W	12/19/2006
86.	M-86 A	AMC 392087	32	4N	20W	05/10/2008
87.	M-75	AMC 381063	32	4N	20W	12/19/2006
88.	M-76	AMC 381064	31/32	4N	20W	12/19/2006
89.	M-77	AMC 381065	31	4N	20W	12/19/2006
90.	M-78	AMC 381066	31	4N	20W	12/19/2006
91.	M-79	AMC 381067	31	4N	20W	12/19/2006
92.	M-80	AMC 381068	31	4N	20W	12/19/2006
93.	M-81	AMC 381069	31	4N	20W	12/19/2006
94.	M-82	AMC 381070	31	4N	20W	12/19/2006
95.	M-83	AMC 381071	31	4N	20W	12/19/2006
96.	M-84	AMC 381072	31	4N	20W	12/19/2006
97.	M-85	AMC 381073	31/32	4N	20W	12/19/2006
98.	AGN#1	AMC 392088	30/31	4N	20W	3/7/2008
99.	AGN#2	AMC 392089	30/31	4N	20W	3/7/2008
100.	AGN#3	AMC 392090	30/31	4N	20W	3/7/2008
101.	AGN#4	AMC 392091	30/31	4N	20W	3/7/2008
102.	AGN#5	AMC 392092	29/30 31 32	4N 4N 4N	20W 20W 20W	3/7/2008
103.	AGN#6	AMC 392093	29/32	4N	20W	3/7/2008
104.	AGN#7	AMC 392094	29/32	4N	20W	3/7/2008
105.	AGN#8	AMC 392095	29/32	4N	20W	3/7/2008
106.	AGN#9	AMC 392096	32	4N	20W	3/7/2008
107.	AGN#10	AMC 392097	32	4N	20W	3/7/2008
108.	AGN#11	AMC 392098	29/32	4N	20W	3/7/2008
109.	AGN#12	AMC 392099	29/32	4N	20W	3/7/2008
110.	AGN#13	AMC 392100	32	4N	20W	3/7/2008
111.	AGN#14	AMC 392101	32	4N	20W	3/7/2008
112.	AGN#15	AMC 392102	29/32	4N	20W	3/7/2008
113.	AGN#16	AMC 392103	29/32	4N	20W	3/7/2008
114.	AGN#17	AMC 392104	32	4N	20W	3/7/2008
115.	AGN#18	AMC 392105	32	4N	20W	3/7/2008
116.	AGN#19	AMC 392106	29/32	4N	20W	3/7/2008
117.	AGN#20	AMC 392107	29/30 31 32	4N 4N 4N	20W 20W 20W	3/7/2008
118.	AGN#21	AMC 392108	32/33	4N	20W	3/7/2008

RECEIVED  
 BLM AZ STATE OFFICE  
 PHOENIX, ARIZONA  
 AUG 2 2008

#	Claim Name	Serial Number	Sec	TWP	Range	Location Date
119.	AGN#22	AMC 392109	33	4N	20W	3/7/2008
120.	AGN#23	AMC 392110	28/33	4N	20W	3/7/2008
121.	AGN#24	AMC 392111	28/33	4N	20W	3/7/2008
122.	AGN#25	AMC 392112	33	4N	20W	3/7/2008
123.	AGN#26	AMC 392113	28	4N	20W	3/7/2008
124.	AGN#27	AMC 392114	28	4N	20W	3/7/2008
125.	AGN#28	AMC 392115	28/29	4N	20W	3/7/2008
126.	AGN#29	AMC 392116	28	4N	20W	3/7/2008
127.	AGN#30	AMC 392117	30	4N	20W	3/7/2008
128.	AGN#31	AMC 392118	29	4N	20W	3/7/2008
129.	AGN#32	AMC 392119	29	4N	20W	3/7/2008
130.	AGN#33	AMC 392120	29	4N	20W	3/7/2008
131.	AGN#34	AMC 392121	29	4N	20W	3/7/2008
132.	AGN#35	AMC 392122	29	4N	20W	3/7/2008
133.	AGN#36	AMC 392123	29	4N	20W	3/7/2008
134.	AGN#37	AMC 392124	29/30	4N	20W	3/7/2008
135.	AGN#38	AMC 392125	30	4N	20W	3/7/2008
136.	AGN#39	AMC 392126	30	4N	20W	3/7/2008
137.	AGN#40	AMC 392127	30	4N	20W	3/7/2008
138.	AGN#41	AMC 392128 ↕	30	4N	20W	3/7/2008
139.	M-101	AMC 391037 ↕	34	4N	20W	2/1/2008
140.	M-102	AMC 391038	34	4N	20W	2/1/2008
141.	M-103	AMC 391039	34/3	4N/3N	20W	2/1/2008
142.	M-104	AMC 391040	3	3N	20W	2/1/2008
143.	M-105	AMC 391041	3	3N	20W	2/1/2008
144.	M-106	AMC 391042	3	3N	20W	2/1/2008
145.	M-107	AMC 391043	3	3N	20W	2/1/2008
146.	M-108	AMC 391044	3	3N	20W	2/1/2008
147.	M-109	AMC 391045	3	3N	20W	2/1/2008
148.	M-110	AMC 391046 ↕	3	3N	20W	2/1/2008
149.	SP1	AMC 396470 ↕	5/6 & 31/32	3N/4N	20W	04/20/2009
150.	SP2	AMC 396471	5/6 & 32	3N/4N	20W	04/20/2009
151.	SP3	AMC 396472	5	3N	20W	04/20/2009
152.	SP4	AMC 396473	5	3N	20W	04/20/2009
153.	SP5	AMC 396474	5	3N	20W	04/20/2009
154.	SP6	AMC 396475	5	3N	20W	04/20/2009
155.	SP7	AMC 396476	4/5	3N	20W	04/20/2009
156.	SP8	AMC 396477	5	3N	20W	04/20/2009
157.	SP9	AMC 396478	5	3N	20W	04/20/2009
158.	SP10	AMC 396479	4/5	3N	20W	04/20/2009
159.	SP11	AMC 396480	4	3N	20W	04/20/2009
160.	SP12	AMC 396481 ↕	4	3N	20W	04/20/2009

PHOENIX, ARIZONA  
 2011 AUG 25 A 10:52

#	Claim Name	Serial Number	Sec	TWP	Range	Location Date
161.	SP13	AMC 396482	4/8/9	3N	20W	04/20/2009
162.	SP14	AMC 396483	4/9	3N	20W	04/20/2009
163.	SP15	AMC 396484	4/9	3N	20W	04/20/2009
164.	SP16	AMC 396485	4/9	3N	20W	04/20/2009
165.	SP17	AMC 396486	4/9	3N	20W	04/20/2009
166.	SP18	AMC 396487	4/9	3N	20W	04/20/2009
167.	SP19	AMC 396488	4/9	3N	20W	04/20/2009
168.	SP20	AMC 396489	4/9	3N	20W	04/20/2009
169.	SP21	AMC 396490	3/4/9/10	3N	20W	04/20/2009
170.	SP22	AMC 396491	3/10	3N	20W	04/20/2009
171.	SP23	AMC 396492	3/10	3N	20W	04/20/2009
172.	SP24	AMC 396493	3/10	3N	20W	04/20/2009
173.	SP25	AMC 396494	3/10	3N	20W	04/20/2009
174.	SP26	AMC 396495	3/10	3N	20W	04/20/2009
175.	SP27	AMC 396496	3/10	3N	20W	04/20/2009
176.	SP28	AMC 396497	3/10	3N	20W	04/20/2009
177.	SP29	AMC 396498	3/10	3N	20W	04/20/2009
178.	SP30	AMC 396499	3	3N	20W	04/20/2009
179.	SP31	AMC 396500	3	3N	20W	04/20/2009
180.	SP32	AMC 396501	3	3N	20W	04/20/2009
181.	SP33	AMC 396502	3	3N	20W	04/20/2009
182.	SP34	AMC 396503	3	3N	20W	04/20/2009
183.	SP35	AMC 396504	2/3	3N	20W	04/20/2009
184.	SP36	AMC 396505 ↗	2/3	3N	20W	04/20/2009
185.	RR #1	407284 ↘	34	4 North	20 West	04-14-2011
186.	RR #2	407285	34	4 North	20 West	04-14-2011
187.	RR #3	407286	34	4 North	20 West	04-14-2011
188.	RR #4	407287 ↗	34	4 North	20 West	04-14-2011
189.	RR #11	407294 ↘	34	4 North	20 West	04-14-2011
190.	RR #12	407295	34	4 North	20 West	04-14-2011
191.	RR #13	407296	34	4 North	20 West	04-14-2011
192.	RR #14	407297	34	4 North	20 West	04-14-2011
193.	RR #15	407298	34	4 North	20 West	04-14-2011
194.	RR #16	407299	35	4 North	20 West	04-14-2011
195.	RR #17	407300	35	4 North	20 West	04-14-2011
196.	RR #18	407301	35	4 North	20 West	04-14-2011
197.	RR #19	407302 ↗	35	4 North	20 West	04-14-2011
198.	RR #23	407306 ↘	34	4 North	20 West	04-14-2011
199.	RR #24	407307	34	4 North	20 West	04-14-2011
200.	RR #25	407308	34	4 North	20 West	04-14-2011
201.	RR #26	407309	34	4 North	20 West	04-14-2011
202.	RR #27	407310 ↘	3	3 North	20 West	04-13-2011

PHOENIX ARIZONA  
 2014 AUG 25 A 10:53

#	Claim Name	Serial Number	Sec	TWP	Range	Location Date
203.	RR #28	407311	3	3 North	20 West	04-13-2011
204.	RR #29	407312	2	3 North	20 West	04-13-2011
205.	RR #30	407313	2	3 North	20 West	04-13-2011
206.	RR #31	407314 ↕	2	3 North	20 West	04-13-2011
207.	RR #38	407321 ↘	2	3 North	20 West	04-11-2011
208.	RR #39	407322	2	3 North	20 West	04-11-2011
209.	RR #40	407323	2	3 North	20 West	04-11-2011
210.	RR #41	407324 ↗	2	3 North	20 West	04-11-2011
211.	RR #54	407337 ↘	2	3 North	20 West	04-11-2011
212.	RR #55	407338	2	3 North	20 West	04-11-2011
213.	RR #56	407339	2	3 North	20 West	04-11-2011
214.	RR #57	407340 ↗	2	3 North	20 West	04-11-2011
215.	RR #70	407353 ↘	10	3 North	20 West	04-06-2011
216.	RR #71	407354	11	3 North	20 West	04-06-2011
217.	RR #72	407355	11	3 North	20 West	04-06-2011
218.	RR #73	407356 ↗	11	3 North	20 West	04-06-2011
219.	RR # 110	407391 ↘	5	3 North	20 West	04-09-2011
220.	RR #111	407392	5	3 North	20 West	04-09-2011
221.	RR #112	407393	5	3 North	20 West	04-09-2011
222.	RR #113	407394 ↗	5	3 North	20 West	04-09-2011


RECEIVED  
 BLM AZ STATE OFFICE  
 2014 AUG 25 A 10: 53  
 PHOENIX, ARIZONA



**United States Department of the Interior**  
**Bureau of Land Management**  
 LANDS/RECREATION & PLANNING  
 ONE N CENTRAL AVE  
 PHOENIX, AZ 85004 -2203  
 Phone: 602-417-9200

Receipt

No: 3112890

<b>Transaction #:</b> 3204609	
<b>Date of Transaction:</b> 08/26/2014	
<b>CUSTOMER:</b>	
RIVERSIDE RESOURCES INC 1110-1111 GEORGIA ST W VANCOUVER BC VANCOUVER, BC V6E 4M3 CA	

LINE #	QTY	DESCRIPTION	REMARKS	UNIT PRICE	TOTAL
1	1.00	LOCATABLE MINERALS / MINING CLAIMS-NOT NEW-UNADJUD, ONE AUTH NO. ONLY / MINING CLAIM MONEY RECEIVED CASES: AMC369033/\$34830.00	MAINT FEE PYMNT (222) 2015	- n/a -	34830.00
<b>TOTAL:</b>					<b>\$34,830.00</b>

PAYMENT INFORMATION			
1	AMOUNT:	34830.00	POSTMARKED: 08/22/2014
	TYPE:	CHECK	RECEIVED: 08/25/2014
	CHECK NO:	608530437	
	NAME:	RIVERSIDE RESOURCES INC 1110-1111 GEORGIA ST W VANCOUVER BC VANCOUVER BC V6E 4M3 CA	

REMARKS

This receipt was generated by the automated BLM Collections and Billing System and is a paper representation of a portion of the official electronic record contained therein.

*Payment for last claim Amc 407394 split between two receipts and earned manually.  
 \$110 Receipt # 3112890  
 \$45 receipt # 3116762 AT*

# FedEx



FedEx carbon-neutral  
envelope shipping  
Expédition d'enveloppe  
FedEx carboneutre

**Express**  
**FedEx**  
International Shi

To facilitate prompt custo  
international shipment, yo

- Complete commodity de
- Value of contents
- Country of origin
- Recipient's tax identifi

Nondocument shipments  
Your shipment may also r  
and/or permits. For more  
1.800.GoFedEx 1.800.463

8/22/2014

From: (778) 327-5799  
Jessie Lin  
Corex Management Inc.  
1110-1111 West Georgia Street

Origin ID: YDTA



FedEx Ship Manager - Print Your Label(s)

Ship Date: 22AUG14  
ActWgt: 0.5 LB  
CAD: 7577063/INCA3550

REF: Riverside  
DESC-1: Legal Documents  
DESC-2:  
DESC-3:  
DESC-4:


Vancouver, BC V6E4M3  
CANADA

SHIP TO: (602) 417-9280  
Arizona State Office  
Bureau of Land Management  
1 N CENTRAL AVE  
STE 800

BILL SENDER

COUNTRY MFG: CA  
CARRIAGE VALUE: 1.00 CAD  
CUSTOMS VALUE: 1.00 CAD  
T/C: S 366931562 D/T: R  
SIGN: Jessie Lin  
EINVAT:  
PKG TYPE: ENV

PHOENIX, AZ 85004  
US



TRK# 7709 1650 2679  
0430

10:30A  
INTL PRIORITY  
ISR  
85004  
AZUS  
PHX

# XH ZSYA



These commodities, technology, or software were exported from Canada in accordance with the  
export administration regulations. Diversion contrary to Canadian law prohibited.

The Warsaw Convention governs and in most cases limit the liability of Federal  
Express for less than the amount of the shipment. Subject to the conditions of the contract.  
PLEASE RETURN TO CONSIGNEE COPY

RT 274 3 D  
ST 8.2 2679  
08.25

© 2011 FedEx 163187 REV 7/11

To reuse, cover or mark through any previous  
Pour réutiliser, masquez ou biffez toute information sur

Align top of FedEx Exp  
Placez le côté supérieur s  
FedEx Ex

Align bottom of air wa  
Placez le côté inférieur de la pochette de la lettre de tra



**DECONCINI McDONALD YETWIN & LACY**

**A PROFESSIONAL CORPORATION**

**ATTORNEYS AT LAW**

2525 EAST BROADWAY BOULEVARD • SUITE 200 • TUCSON, ARIZONA 85716-5300  
(520) 322-5000 • (520) 322-5585 (FAX)

AMC 368411 391037  
369031 392087  
369965  
371849  
375430  
381029  
DMYL.COM

DENISE M. BAINTON  
ALICE W. CALLISON  
BARRY M. COREY  
SHIJIE FENG  
PETER B. GOLDMAN  
NATHAN B. HANNAH  
STEVEN J. ITKIN  
JAMES A. JUTRY  
KRISTEN B. KLOTZ  
JOHN C. LACY

MARK D. LAMMERS  
KATHRYN B. NELSON  
ALEXIA J. PETERSON  
JOHN C. RICHARDSON  
LISA ANNE SMITH  
SPENCER A. SMITH  
SESALY O. STAMPS  
GARY F. URMAN  
MICHAEL R. URMAN  
RONALD ZACK

**FIRM FOUNDERS:**  
EVO A. DECONCINI (1901-1986)  
JOHN R. McDONALD (1933-2012)  
DENNIS W. DECONCINI

**PHOENIX OFFICE:**  
7310 NORTH 16TH STREET, SUITE 330  
PHOENIX, ARIZONA 85020  
(602) 282-0500  
FAX: (602) 282-0520

January 13, 2014

**OF COUNSEL:**  
RICHARD M. YETWIN  
BARRON & ASSOCIATES, P.C. - JOHN H. BARRON, III

**OF COUNSEL FOR BANKRUPTCY MATTERS:**  
GREEN & CARY PLLC - KRISTEN M. GREEN / NOREEN A. CARY

**PLEASE REPLY TO TUCSON**  
KSMITH@DMYL.COM

Arizona State Office  
Bureau of Land Management  
Attention: Public Room  
One North Central Avenue, Suite 800  
Phoenix, AZ 85004-4427

RECEIVED  
BLM AZ STATE OFFICE  
2014 JAN 15 PM 2:28  
PHOENIX, ARIZONA

**RE: Notice of Transfer of Interest, 43 C.F.R. § 3833.3**

Ladies and Gentlemen:

I am enclosing two recorded Quit Claim Deeds conveying certain unpatented mining claims to RRI Exploration described in Exhibit A from Arizona Gold Holdings LLC to RRI Exploration Inc. The deeds include a Quit Claim Deed from David and Ellen Condit to Arizona Gold Holdings and a Quit Claim Deed from Arizona Gold Holdings to RRI Exploration.

A check is also enclosed in the amount of \$1,550.00 to cover the filing fees. If you have any questions or concerns, please do not hesitate to contact me.

Sincerely,

Katheryn A. Smith, CP  
Certified Paralegal

kas  
Encls.

cc Jeff Dare

I:\FILES\DOCS\SRIVE16\280484\LTR\OJ2296.DOCX

ENTERED  
JAN 17 2014  
BY: [Signature]

When recorded, return to:

John C. Lacy  
DeConcini McDonald Yetwin & Lacy, P.C.  
2525 E. Broadway Blvd., Suite 200  
Tucson, Arizona 85716

Exempt per A.R.S. § 11-1134.A.6

**QUITCLAIM DEED**

**WHEREAS, David Condit and Ellen Condit**, husband and wife, as "Owners" and Merrill Palmer as "Miner" entered into that certain "Lease Purchase Agreement for One Placer Mining Claim," which document was recorded as Fee No. 2008-05516, of the La Paz County Recorder's Office; and

**WHEREAS**, the Lease Purchase Agreement was assigned to Arizona Gold Holdings LLC by that certain Mining Lease Assignment dated December 29, 2008, recorded as Fee No. 2008-05517, of the La Paz County Record's Office; and

**WHEREAS**, the purchase price as called out in said Agreement has been paid in full and Arizona Gold Holdings has subsequently transferred its interest to RRI Exploration, Inc.,

**NOW THEREFORE**, the Owners as the "Grantor" herein for and in consideration of Ten Dollars (\$10.00) and other valuable considerations, do hereby quitclaim to **RRI Exploration, Inc.**, a Nevada corporation, as "Grantee" all of their right, title and interest in and to that certain unpatented placer mining claim of Grantor situated in the Oro Fino (Middle Camp) Mining District, La Paz County, Arizona, described as the SABAKA #1 unpatented placer mining claim located in Section 33, Township 4 North, Range 20 West, G&SR Mer., the location notice of which is recorded as Fee No. 2005-07505; La Paz County Recorder's Office, and of record at the Arizona State Office of the Bureau of Land Management under Serial Number A MC 368411.

DATED this 28 day of May, 2012.

Ellen Condit  
Ellen Condit

David Condit  
David Condit

RECEIVED  
RRI AZ STATE OFFICE  
2012 JUN 15 PM 2:20  
PHOENIX, ARIZONA


ENTERED  
JAN 17 2014  
BY: DM

STATE OF ARIZONA )  
 ) ss.  
County of La Paz )

The foregoing instrument was acknowledged before me this 20<sup>th</sup> day of May 2012, by Ellen Condit and David Condit, husband and wife.

  
\_\_\_\_\_  
Notary Public

I:\FILES\DOCS\CHO104\110133\REM19655.DOC



RECEIVED  
RUM AD STATE OFFICE  
2012 JUN 15 PM 2:28  
PHOENIX, ARIZONA

When recorded return to:  
John C. Lacy  
DeConcini McDonald Yetwin & Lacy, P.C.  
2525 E. Broadway Blvd., #200  
Tucson, AZ 85716

Exempt pursuant to A.R.S. §11-1134.A.6

**MINING QUIT CLAIM DEED**

THIS MINING QUIT CLAIM DEED is made and given this date of 1st day of May, 2012, by and between **ARIZONA GOLD HOLDINGS, LLC**, an Arizona limited liability company, ("Grantor") and **RRI EXPLORATION, INC.**, a Nevada corporation, as successor-in-interest to Riverside Resources, Inc. ("Grantee"), whose address is 1110-1111 West Georgia Street, Vancouver, B.C., V6E 4M3, Canada.

In consideration of \$10.00, and other valuable considerations, receipt of which is hereby acknowledged, and subject to continuing obligations of Grantee to Grantor under the terms of an Option Agreement dated as of April 11, 2008, recorded in Fee No. 2009-02713, La Paz County Recorder's Office; as assigned to RRI Exploration, Inc., in that Assignment Agreement dated April 21, 2009, recorded in Fee No. 2009-02714, La Paz County Recorder's Office; and as amended by an Addendum dated as of April 11, 2012, Grantor does hereby release, remise and forever quitclaim unto the Grantee, those certain unpatented mining claims located in La Paz County, Arizona, as more particularly described in Exhibit A attached hereto and incorporated herein by this reference.

Grantor by this instrument intends to include any after acquired title.


IN WITNESS WHEREOF, Grantor has executed this Mining Quit Claim Deed as of the date set forth above.

Arizona Gold Holdings, LLC, an Arizona limited liability company


By: *Stanley B. Keith*  
Stanley B. Keith, Authorized Member

STATE OF ARIZONA )  
 ) ss.  
County of Pima )

The foregoing instrument was acknowledged before me this 1st day of May, 2012 by Stanley B. Keith, as authorized member of Arizona Gold Holdings, LLC.



*James W. Zeeb*  
Notary Public



RECEIVED  
BIA AZ STATE OFFICE  
2012 JUN 15 PM 2:38  
PHOENIX, ARIZONA

EXHIBIT A

RECEIVED  
 BLM ASST. DIR.  
 ZOO MOUNTS  
 PROJECTS  
 11/15/05

Claim Name	La Paz Cty Record No.	BLM Serial Number	Section	Township	Range	Location Date
✓ PURPLE ONE AMENDED	2005-06728 2008-02927	AMC 369033	4/33	3N/4N	20W	11/19/2005
✓ PURPLE TWO AMENDED	2006-00597 2008-02927	AMC 369966	4/33	3N/4N	20W	01/29/2006
✓ PURPLE THREE AMENDED	2006-00596 2008-02927	AMC 369967	33/34 3/4	4N 3N	20W 20W	01/29/2006
SABAKA #1	2005-07505	AMC 368411	32/33	4N	20W	11/11/2005
✓ P #1	2006-07073	AMC 375430	33/4	4N/3N	20W	09/01/2006
✓ P #2	2006-07074	AMC 375431	33/4	4N/3N	20W	09/01/2006
✓ P #3	2006-07075	AMC 375432	33/4	4N/3N	20W	09/01/2006
✓ P #4	2006-07076	AMC 375433	33/4	4N/3N	20W	09/01/2006
✓ P #5	2006-07077	AMC 375434	33/4	4N/3N	20W	09/01/2006
✓ P #6	2006-07078	AMC 375435	33/4	4N/3N	20W	09/01/2006
✓ P #7	2006-07079	AMC 375436	33/34 3/4	4N 3N	20W 20W	09/01/2006
✓ P #8	2006-07080	AMC 375437	34/3	4N/3N	20W	09/01/2006
✓ M-1 AMENDED	2006-01166 2008-02928	AMC 371849	4	3N	20W	02/16/2006
✓ M-2	2006-01167	AMC 371850	4	3N	20W	02/16/2006
✓ M-3	2006-01168	AMC 371851	4	3N	20W	02/16/2006
✓ M-4	2006-01169	AMC 371852	4	3N	20W	02/16/2006
✓ M-5	2006-01170	AMC 371853	4	3N	20W	02/16/2006
✓ M-6	2006-01171	AMC 371854	4	3N	20W	02/16/2006
✓ M-7	2006-01172	AMC 371855	3/4	3N	20W	02/16/2006
✓ M-8	2006-01173	AMC 371856	3	3N	20W	02/16/2006
✓ M-9	2006-01174	AMC 371857	3	3N	20W	02/16/2006
✓ M-10	2006-01175	AMC 371858	3/4	3N	20W	02/16/2006
✓ M-11	2006-01176	AMC 371859	4	3N	20W	02/16/2006
✓ M-12	2006-01177	AMC 371860	4	3N	20W	02/16/2006
✓ M-13	2006-01178	AMC 371861	4	3N	20W	02/16/2006
✓ M-14	2006-01179	AMC 371862	4	3N	20W	02/16/2006
✓ M-15	2006-01180	AMC 371863	4	3N	20W	02/16/2006
M-16	2006-01181	AMC 371864	4	3N	20W	02/16/2006
M-17	2006-01182	AMC 371865	34	4N	20W	02/16/2006
M-18	2006-01183	AMC 371866	33/34	4N	20W	02/16/2006
M-19	2006-01184	AMC 371867	33	4N	20W	02/16/2006
M-20	2006-01285	AMC 371868	33	4N	20W	02/16/2006
M-21	2006-01186	AMC 371869	33	4N	20W	02/16/2006
M-22	2006-01187	AMC 371870	33	4N	20W	02/16/2006
M-23	2006-01188	AMC 371871	33	4N	20W	02/16/2006
M-24	2006-01190	AMC 371872	33	4N	20W	02/16/2006
M-25	2006-01189	AMC 371873	33	4N	20W	02/16/2006
M-26	2006-01191	AMC 371874	33	4N	20W	02/16/2006

40 acres  
40 acres  
40 acres

Claim Name	La Paz Cty Record No.	BLM Serial Number	Section	Township	Range	Location Date
M-27	2006-01192	AMC 371875	33/4	4N/3N	20W	02/16/2006
M-28	2006-01193	AMC 371876	33/4	4N/3N	20W	02/16/2006
M-29	2006-01194	AMC 371877	4	3N	20W	02/16/2006
M-30	2006-01195	AMC 371878	4	3N	20W	02/16/2006
M-31	2007-01370	AMC 381029	34	4N	20W	12/19/2006
M-32	2007-01371	AMC 381030	33/34	4N	20W	12/19/2006
M-33	2007-01372	AMC 381031	33	4N	20W	12/19/2006
M-34	2007-01373	AMC 381032	33	4N	20W	12/19/2006
M-35	2007-01374	AMC 381033	33	4N	20W	12/19/2006
M-36	2007-01375	AMC 381034	33	4N	20W	12/19/2006
M-37	2007-01376	AMC 381035	33	4N	20W	12/19/2006
M-38	2007-01377	AMC 381036	33	4N	20W	12/19/2006
M-39	2007-01378	AMC 381037	33	4N	20W	12/19/2006
M-40	2007-01380	AMC 381038	33	4N	20W	12/19/2006
M-41	2007-01381	AMC 381039	32/33	4N	20W	12/19/2006
M-42	2007-01382	AMC 381040	32	4N	20W	12/19/2006
M-43	2007-01383	AMC 381041	32	4N	20W	12/19/2006
M-44	2007-01384	AMC 381042	32	4N	20W	12/19/2006
M-45	2007-01385	AMC 381043	32	4N	20W	12/19/2006
M-46	2007-01386	AMC 381044	32	4N	20W	12/19/2006
M-47	2007-01387	AMC 381045	32	4N	20W	12/19/2006
M-48	2007-01388	AMC 381046	32	4N	20W	12/19/2006
M-49	2007-01389	AMC 381047	32	4N	20W	12/19/2006
M-50	2007-01390	AMC 381048	32	4N	20W	12/19/2006
M-51	2007-01391	AMC 381049	32	4N	20W	12/19/2006
M-52	2007-01392	AMC 381050	32	4N	20W	12/19/2006
M-53	2007-01393	AMC 381051	32	4N	20W	12/19/2006
M-54	2007-01394	AMC 381052	32	4N	20W	12/19/2006
M-55	2007-01395	AMC 381053	32	4N	20W	12/19/2006
M-56	2007-01396	AMC 381054	32/33	4N	20W	12/19/2006
M-57	2007-01397	AMC 381055	32/33 4/5	4N 3N	20W 20W	12/19/2006
M-58	2007-01398	AMC 381056	32/5	4N/3N	20W	12/19/2006
M-59	2007-01399	AMC 381057	32/5	4N/3N	20W	12/19/2006
M-60	2007-01400	AMC 381058	32/5	4N/3N	20W	12/19/2006
M-61	2007-01401	AMC 381059	32/5	4N/3N	20W	12/19/2006
M-62	2007-01402	AMC 381060	32/5	4N/3N	20W	12/19/2006
M-63	2007-01403	AMC 381061	32/5	4N/3N	20W	12/19/2006
M-64	2007-01404	AMC 381062	32/5	4N/3N	20W	12/19/2006
M-75	2007-01405	AMC 381063	32	4N	20W	12/19/2006
M-76	2007-01406	AMC 381064	31/32	4N	20W	12/19/2006
M-77	2007-01407	AMC 381065	31	4N	20W	12/19/2006
M-78	2007-01408	AMC 381066	31	4N	20W	12/19/2006
M-79	2007-01409	AMC 381067	31	4N	20W	12/19/2006
M-80	2007-01410	AMC 381068	31	4N	20W	12/19/2006
M-81	2007-01411	AMC 381069	31	4N	20W	12/19/2006
M-82	2007-01412	AMC 381070	31	4N	20W	12/19/2006



Claim Name	La Paz Cty Record No.	BLM Serial Number	Section	Township	Range	Location Date
M-83	2007-01413	AMC 381071	31	4N	20W	12/19/2006
M-84	2007-01414	AMC 381072	31	4N	20W	12/19/2006
M-85	2007-01415	AMC 381073	31/32	4N	20W	12/19/2006
M-86	2007-01416	AMC 381074	33/34	4N	20W	12/19/2006
M86-A	2008-02520	AMC 392087	32	4N	20W	5/10/2008
M-87	2007-01417	AMC 381075	33	4N	20W	12/19/2006
M-88	2007-01418	AMC 381076	33	4N	20W	12/19/2006
M-89	2007-01419	AMC 381077	33	4N	20W	12/19/2006
M-90	2007-01420	AMC 381078	33	4N	20W	12/19/2006
M-91	2007-01421	AMC 381079	34	4N	20W	12/19/2006
M-92	2007-01422	AMC 381080	32	4N	20W	12/19/2006
M-93	2007-01423	AMC 381081	32	4N	20W	12/19/2006
M-94	2007-01424	AMC 381082	32	4N	20W	12/19/2006
M-95	2007-01425	AMC 381083	32	4N	20W	12/19/2006
M-96	2007-01426	AMC 381084	32/31	4N	20W	12/19/2006
M-97	2007-01427	AMC 381085	31	4N	20W	12/19/2006
M-98	2007-01428	AMC 381086	31	4N	20W	12/19/2006
M-99	2007-01429	AMC 381087	31	4N	20W	12/19/2006
M-100	2007-01430	AMC 381088	31	4N	20W	12/19/2006
M-101	2008-01166	AMC 391037	34	4N	20W	2/1/2008
AMENDED	2008-02926					
M-102	2008-01167	AMC 391038	34	4N	20W	2/1/2008
AMENDED	2008-02926					
M-103	2008-01168	AMC 391039	34/3	4N/3N	20W	2/1/2008
AMENDED	2008-02926					
M-104	2008-01169	AMC 391040	3	3N	20W	2/1/2008
AMENDED	2008-02926					
M-105	2008-01170	AMC 391041	3	3N	20W	2/1/2008
AMENDED	2008-02926					
M-106	2008-01171	AMC 391042	3	3N	20W	2/1/2008
AMENDED	2008-02926					
M-107	2008-01172	AMC 391043	3	3N	20W	2/1/2008
AMENDED	2008-02926					
M-108	2008-01173	AMC 391044	3	3N	20W	2/1/2008
AMENDED	2008-02926					
M-109	2008-01174	AMC 391045	3	3N	20W	2/1/2008
AMENDED	2008-02926					
M-110	2008-01175	AMC 391046	3	3N	20W	2/1/2008
AMENDED	2008-02926					
"AGN#1" Arizona	2008-02521	AMC 392088	30/31	4N	20W	3/7/2008
Gold-North #1						
AMENDED	2009-01646					
"ANG#2" Arizona	2008-02522	AMC 392089	30/31	4N	20W	3/7/2008
Gold-North #2						
AMENDED	2009-01647					

APR 15 2008  
 BUREAU OF LAND MANAGEMENT  
 DENVER, COLORADO

Claim Name	La Paz Cty Record No.	BLM Serial Number	Section	Township	Range	Location Date
“ANG#3” Arizona Gold-North #3 AMENDED	2008-02523 2009-01648	AMC 392090	30/31	4N	20W	3/7/2008
“ANG#4” Arizona Gold-North #4 AMENDED	2008-02524 2009-01649	AMC 392091	30/31	4N	20W	3/7/2008
“ANG#5” Arizona Gold-North #5	2008-02525	AMC 392092	29/30/31/ 32	4N	20W	3/7/2008
“ANG#6” Arizona Gold-North #6	2008-02526	AMC 392093	29/32	4N	20W	3/7/2008
“ANG#7” Arizona Gold-North #7	2008-02527	AMC 392094	29/32	4N	20W	3/7/2008
“ANG#8” Arizona Gold-North #8	2008-02528	AMC 392095	29/32	4N	20W	3/7/2008
“ANG#9” Arizona Gold-North #9	2008-02529	AMC 392096	32	4N	20W	3/7/2008
“ANG#10” Arizona Gold-North #10	2008-02530	AMC 392097	32	4N	20W	3/7/2008
“ANG#11” Arizona Gold-North #11	2008-02531	AMC 392098	29/32	4N	20W	3/7/2008
“ANG#12” Arizona Gold-North #12	2008-02532	AMC 392099	29/32	4N	20W	3/7/2008
“ANG#13” Arizona Gold-North #13	2008-02533	AMC 392100	32	4N	20W	3/7/2008
“ANG#14” Arizona Gold-North #14	2008-02534	AMC 392101	32	4N	20W	3/7/2008
“ANG#15” Arizona Gold-North #15	2008-02535	AMC 392102	29/32	4N	20W	3/7/2008
“ANG#16” Arizona Gold-North #16 AMENDED	2008-02536 2009-01650	AMC 392103	29/32	4N	20W	3/7/2008
“ANG#17” Arizona Gold-North #17 AMENDED	2008-02537 2009-01651	AMC 392104	32	4N	20W	3/7/2008
“ANG#18” Arizona Gold-North #18 AMENDED	2008-02538 2009-01652	AMC 392105	32	4N	20W	3/7/2008
“ANG#19” Arizona Gold-North #19 AMENDED	2008-02539 2009-01653	AMC 392106	29/32	4N	20W	3/7/2008
“ANG#20” Arizona Gold-North #20 AMENDED	2008-02540 2009-01654	AMC 392107	29/30/31/ 32	4N	20W	3/7/2008
“ANG#21” Arizona Gold-North #21 AMENDED	2008-02541 2009-01655	AMC 392108	32/33	4N	20W	3/7/2008

Claim Name	La Paz Cty Record No.	BLM Serial Number	Section	Township	Range	Location Date
"ANG#22" Arizona Gold-North #22 AMENDED	2008-02542 2009-01656	AMC 392109	33	4N	20W	3/7/2008
"ANG#23" Arizona Gold-North #23 AMENDED	2008-02543 2009-01657	AMC 392110	28/33	4N	20W	3/7/2008
"ANG#24" Arizona Gold-North #24 AMENDED	2008-02544 2009-01658	AMC 392111	28/33	4N	20W	3/7/2008
"ANG#25" Arizona Gold-North #25 AMENDED	2008-02545 2009-01659	AMC 392112	33	4N	20W	3/7/2008
"ANG#26" Arizona Gold-North #26	2008-02546	AMC 392113	28	4N	20W	3/7/2008
"ANG#27" Arizona Gold-North #27	2008-02547	AMC 392114	28	4N	20W	3/7/2008
"ANG#28" Arizona Gold-North #28	2008-02548	AMC 392115	28/29	4N	20W	3/7/2008
"ANG#29" Arizona Gold-North #29	2008-02549	AMC 392116	28	4N	20W	3/7/2008
"ANG#30" Arizona Gold-North #30	2008-02550	AMC 392117	30	4N	20W	3/7/2008
"ANG#31" Arizona Gold-North #31	2008-02551	AMC 392118	29	4N	20W	3/7/2008
"ANG#32" Arizona Gold-North #32	2008-02552	AMC 392119	29	4N	20W	3/7/2008
"ANG#33" Arizona Gold-North #33	2008-02553	AMC 392120	29	4N	20W	3/7/2008
"ANG#34" Arizona Gold-North #34	2008-02554	AMC 392121	29	4N	20W	3/7/2008
"ANG#35" Arizona Gold-North #35	2008-02555	AMC 392122	29	4N	20W	3/7/2008
"ANG#36" Arizona Gold-North #36	2008-02556	AMC 392123	29	4N	20W	3/7/2008
"ANG#37" Arizona Gold-North #37	2008-02557	AMC 392124	29/30	4N	20W	3/7/2008
"ANG#38" Arizona Gold-North #38	2008-02558	AMC 392125	30	4N	20W	3/7/2008
"ANG#39" Arizona Gold-North #39	2008-02559	AMC 392126	30	4N	20W	3/7/2008
"ANG#40" Arizona Gold-North #40	2008-02560	AMC 392127	30	4N	20W	3/7/2008
"ANG#41" Arizona Gold-North #41	2008-02561	AMC 392128	30	4N	20W	3/7/2008

I:\FILES\DOCS\CHO104\110133\DOC\MH8936.DOC

JAN 15 PM 2:29

RECORDED  
INDEXED

**United States Department of the Interior**  
**Bureau of Land Management**  
 LANDS/RECREATION & PLANNING  
 ONE N CENTRAL AVE  
 PHOENIX, AZ 85004 -2203  
 Phone: 602-417-9200

Receipt

No: 2951096

<b>Transaction #:</b> 3038956	
<b>Date of Transaction:</b> 01/16/2014	
CUSTOMER:	
DECONCINI MCDONALD YETWIN & LACY P C 2525 E BROADWAY BLVD STE 200 TUCSON, AZ 85716-5350 US	

LINE #	QTY	DESCRIPTION	REMARKS	UNIT PRICE	TOTAL
1	1.00	LOCATABLE MINERALS / MINING CLAIMS- NOT NEW-UNADJUD, ONE AUTH NO. ONLY / MINING CLAIM MONEY RECEIVED CASES: AMC369033/\$1550.00	QCD - 155	- n/a -	1550.00
<b>TOTAL:</b>					<b>\$1,550.00</b>

PAYMENT INFORMATION			
1	AMOUNT:	1550.00	POSTMARKED: 01/13/2014
	TYPE:	FOREIGN CHECK	RECEIVED: 01/15/2014
	CHECK NO:	607231062	
	NAME:	RIVERSIDE RESOURCES INC 1110-1111 W GEORGIA ST VANCOUVER BC CANADA NS V6E 4M3 CA	

REMARKS

This receipt was generated by the automated BLM Collections and Billing System and is a paper representation of a portion of the official electronic record contained therein.

Webpost  
01/13/2014  
USPS

POSTAGE & FEE  
\$01.32



ZIP 85716  
043011236689

DECONCINI McDONALD YETWIN & LACY  
A PROFESSIONAL CORPORATION  
ATTORNEYS AT LAW  
2525 EAST BROADWAY BOULEVARD, SUITE 200  
TUCSON, ARIZONA 85716-5300  
KAS/280484

Arizona State Office  
Bureau of Land Management  
Attention: Public Room  
One North Central Avenue, Suite 800  
Phoenix, AZ 85004-4427

RECEIVED  
BLM AZ STATE OFFICE  
2014 JAN 15 PM 2:29  
PHOENIX, ARIZONA

375430 201021 201021 596470  
371849 369965 72087 407284  
368411 391037

# RIVERSIDE

RESOURCES INC. 392087

1110-1111 West Georgia Street, Vancouver, BC, Canada, V6E 4M3 Tel: (778) 327-6671 Fax: (778) 327-6675

August 15, 2013

Via Fed-Ex

**BUREAU OF LAND MANAGEMENT**  
Arizona State Office  
One North Central Avenue  
Suite 800  
Phoenix, AZ, 85004-4427

Ph: 1-602-417-9200

RE: BLM Claim Maintenance Fee Payment

Please find enclosed:

- 1) USD bank draft for \$42,560.00 with respect to 301 claims in the name of RRI Exploration Inc. and associated paperwork.

Once payment is processed please send the receipt to the following address:

RRI EXPLORATION INC.  
502 East John Street,  
Carson City, NV,  
89706

If you have any questions, please do not hesitate to contact the undersigned directly at 778-327-6671 ext 308 or via email at [jdare@rivres.com](mailto:jdare@rivres.com)

Best Regards,

**RIVERSIDE RESOURCES INC.**

Per:



Jeff Dare,  
Corporate Secretary

ENTERED  
AUG 28 2013  
BY: RE

RECEIVED  
BLM AZ STATE OFFICE  
2013 AUG 19 A 9:54  
PHOENIX, ARIZONA

**MAINTENANCE FEE PAYMENT**

Claimant Name: RRI EXPLORATION INC  
 Address: 502 EAST SONO STREET  
 City: CARSON CITY State: NV Zip: 89706  
 Telephone: 773-327-6671  
 E-mail address: jdare@rivres.com  
 Signature: [Signature]

Check here if this is a change of address.

RECEIVED  
 BLM AZ STATE OFFICE  
 2013 AUG 19 A 9:54  
 PHOENIX, ARIZONA  
 BLM  
 Date  
 Stamp

LINE NO.	AMC NUMBER	CLAIM/SITE NAME	COUNTY RECORDER DATA (If available)	TWP	RNG	SEC
1						
2						
3						
4			301 claims @ \$140 each			
5			= \$42,140			
6						
7			Additional \$420 for 3 claims			
8			40 acres in size			
9						
10			Total = \$42,560			

Please See  
 ATTACHED

List additional claims on Form MCF114.

Bureau of Land Management  
 Arizona State Office  
 www.blm.gov/az/

No. of Claims: 301 x \$140 = \$42,560.00  
 Check No: 60772129 Init. ADH  
 Receipt No.: 2860017  
 For BLM Use Only

#	Claim Name	Serial Number	Sec	TWP	Range	Location Date
1.	PURPLE ONE*	AMC 369033 (PLACER)	4/33	3N/4N	20W	11/19/2005
2.	PURPLE TWO*	AMC 369966 (PLACER)	4/33	3N/4N	20W	01/29/2006
3.	PURPLE THREE*	AMC 369967 (PLACER)	33/34 3/4	4N 3N	20W 20W	01/29/2006
4.	SABAKA #1*	AMC 368411 (PLACER)	32/33	4N	20W	11/11/2005
5.	M-91	AMC 381079	34	4N	20W	12/19/2006
6.	M-92	AMC 381080	32	4N	20W	12/19/2006
7.	M-93	AMC 381081	32	4N	20W	12/19/2006
8.	M-94	AMC 381082	32	4N	20W	12/19/2006
9.	M-95	AMC 381083	32	4N	20W	12/19/2006
10.	M-96	AMC 381084	32/31	4N	20W	12/19/2006
11.	M-97	AMC 381085	31	4N	20W	12/19/2006
12.	M-98	AMC 381086	31	4N	20W	12/19/2006
13.	M-99	AMC 381087	31	4N	20W	12/19/2006
14.	M-100	AMC 381088	31	4N	20W	12/19/2006
15.	P #1	AMC 375430	33/4	4N/3N	20W	09/01/2006
16.	P #2	AMC 375431	33/4	4N/3N	20W	09/01/2006
17.	P #3	AMC 375432	33/4	4N/3N	20W	09/01/2006
18.	P #4	AMC 375433	33/4	4N/3N	20W	09/01/2006
19.	P #5	AMC 375434	33/4	4N/3N	20W	09/01/2006
20.	P #6	AMC 375435	33/4	4N/3N	20W	09/01/2006
21.	P #7	AMC 375436	33/34 3/4	4N 3N	20W 20W	09/01/2006
22.	P #8	AMC 375437	34/3	4N/3N	20W	09/01/2006
23.	M-1	AMC 371849	4	3N	20W	02/18/2006
24.	M-2	AMC 371850	4	3N	20W	02/18/2006
25.	M-3	AMC 371851	4	3N	20W	02/18/2006
26.	M-4	AMC 371852	4	3N	20W	02/18/2006
27.	M-5	AMC 371853	4	3N	20W	02/18/2006
28.	M-6	AMC 371854	4	3N	20W	02/18/2006
29.	M-7	AMC 371855	3/4	3N	20W	02/18/2006
30.	M-8	AMC 371856	3	3N	20W	02/18/2006
31.	M-9	AMC 371857	3	3N	20W	02/18/2006
32.	M-10	AMC 371858	3/4	3N	20W	02/18/2006
33.	M-11	AMC 371859	4	3N	20W	02/18/2006
34.	M-12	AMC 371860	4	3N	20W	02/18/2006
35.	M-13	AMC 371861	4	3N	20W	02/18/2006
36.	M-14	AMC 371862	4	3N	20W	02/18/2006
37.	M-15	AMC 371863	4	3N	20W	02/18/2006
38.	M-16	AMC 371864	4	3N	20W	02/18/2006

PHOENIX, ARIZONA  
 2013 AUG 19 A 9:54



#	Claim Name	Serial Number	Sec	TWP	Range	Location Date
39.	M-17	AMC 371865	34	4N	20W	02/18/2006
40.	M-18	AMC 371866	33/34	4N	20W	02/18/2006
41.	M-19	AMC 371867	33	4N	20W	02/18/2006
42.	M-20	AMC 371868	33	4N	20W	02/18/2006
43.	M-21	AMC 371869	33	4N	20W	02/18/2006
44.	M-22	AMC 371870	33	4N	20W	02/18/2006
45.	M-23	AMC 371871	33	4N	20W	02/18/2006
46.	M-24	AMC 371872	33	4N	20W	02/18/2006
47.	M-25	AMC 371873	33	4N	20W	02/18/2006
48.	M-26	AMC 371874	33	4N	20W	02/18/2006
49.	M-27	AMC 371875	33/4	4N/3N	20W	02/18/2006
50.	M-28	AMC 371876	33/4	4N/3N	20W	02/18/2006
51.	M-29	AMC 371877	4	3N	20W	02/18/2006
52.	M-30	AMC 371878	4	3N	20W	02/18/2006
53.	M-31	AMC 381029	34	4N	20W	12/19/2006
54.	M-32	AMC 381030	33/34	4N	20W	12/19/2006
55.	M-33	AMC 381031	33	4N	20W	12/19/2006
56.	M-34	AMC 381032	33	4N	20W	12/19/2006
57.	M-35	AMC 381033	33	4N	20W	12/19/2006
58.	M-36	AMC 381034	33	4N	20W	12/19/2006
59.	M-37	AMC 381035	33	4N	20W	12/19/2006
60.	M-38	AMC 381036	33	4N	20W	12/19/2006
61.	M-39	AMC 381037	33	4N	20W	12/19/2006
62.	M-40	AMC 381038	33	4N	20W	12/19/2006
63.	M-41	AMC 381039	32/33	4N	20W	12/19/2006
64.	M-42	AMC 381040	32	4N	20W	12/19/2006
65.	M-43	AMC 381041	32	4N	20W	12/19/2006
66.	M-44	AMC 381042	32	4N	20W	12/19/2006
67.	M-45	AMC 381043	32	4N	20W	12/19/2006
68.	M-46	AMC 381044	32	4N	20W	12/19/2006
69.	M-47	AMC 381045	32	4N	20W	12/19/2006
70.	M-48	AMC 381046	32	4N	20W	12/19/2006
71.	M-49	AMC 381047	32	4N	20W	12/19/2006
72.	M-50	AMC 381048	32	4N	20W	12/19/2006
73.	M-51	AMC 381049	32	4N	20W	12/19/2006
74.	M-52	AMC 381050	32	4N	20W	12/19/2006
75.	M-53	AMC 381051	32	4N	20W	12/19/2006
76.	M-54	AMC 381052	32	4N	20W	12/19/2006
77.	M-55	AMC 381053	32	4N	20W	12/19/2006
78.	M-56	AMC 381054	32/33	4N	20W	12/19/2006
79.	M-57	AMC 381055	32/33 4/5	4N 3N	20W 20W	12/19/2006

PHOENIX, ARIZONA  
 2013 AUG 19 A 9:54

#	Claim Name	Serial Number	Sec	TWP	Range	Location Date
80.	M-58	AMC 381056	32/5	4N/3N	20W	12/19/2006
81.	M-59	AMC 381057	32/5	4N/3N	20W	12/19/2006
82.	M-60	AMC 381058	32/5	4N/3N	20W	12/19/2006
83.	M-61	AMC 381059	32/5	4N/3N	20W	12/19/2006
84.	M-62	AMC 381060	32/5	4N/3N	20W	12/19/2006
85.	M-63	AMC 381061	32/5	4N/3N	20W	12/19/2006
86.	M-64	AMC 381062	32/5	4N/3N	20W	12/19/2006
87.	M-86 A	AMC 392087	32	4N	20W	05/10/2008
88.	M-75	AMC 381063	32	4N	20W	12/19/2006
89.	M-76	AMC 381064	31/32	4N	20W	12/19/2006
90.	M-77	AMC 381065	31	4N	20W	12/19/2006
91.	M-78	AMC 381066	31	4N	20W	12/19/2006
92.	M-79	AMC 381067	31	4N	20W	12/19/2006
93.	M-80	AMC 381068	31	4N	20W	12/19/2006
94.	M-81	AMC 381069	31	4N	20W	12/19/2006
95.	M-82	AMC 381070	31	4N	20W	12/19/2006
96.	M-83	AMC 381071	31	4N	20W	12/19/2006
97.	M-84	AMC 381072	31	4N	20W	12/19/2006
98.	M-85	AMC 381073	31/32	4N	20W	12/19/2006
99.	M-86	AMC 381074	33/34	4N	20W	12/19/2006
100.	M-87	AMC 381075	33	4N	20W	12/19/2006
101.	M-88	AMC 381076	33	4N	20W	12/19/2006
102.	M-89	AMC 381077	33	4N	20W	12/19/2006
103.	M-90	AMC 381078	33	4N	20W	12/19/2006
104.	AGN#1	AMC 392088	30/31	4N	20W	3/7/2008
105.	AGN#2	AMC 392089	30/31	4N	20W	3/7/2008
106.	AGN#3	AMC 392090	30/31	4N	20W	3/7/2008
107.	AGN#4	AMC 392091	30/31	4N	20W	3/7/2008
108.	AGN#5	AMC 392092	29/30 31 32	4N 4N 4N	20W 20W 20W	3/7/2008 3/7/2008 3/7/2008
109.	AGN#6	AMC 392093	29/32	4N	20W	3/7/2008
110.	AGN#7	AMC 392094	29/32	4N	20W	3/7/2008
111.	AGN#8	AMC 392095	29/32	4N	20W	3/7/2008
112.	AGN#9	AMC 392096	32	4N	20W	3/7/2008
113.	AGN#10	AMC 392097	32	4N	20W	3/7/2008
114.	AGN#11	AMC 392098	29/32	4N	20W	3/7/2008
115.	AGN#12	AMC 392099	29/32	4N	20W	3/7/2008
116.	AGN#13	AMC 392100	32	4N	20W	3/7/2008
117.	AGN#14	AMC 392101	32	4N	20W	3/7/2008
118.	AGN#15	AMC 392102	29/32	4N	20W	3/7/2008
119.	AGN#16	AMC 392103	29/32	4N	20W	3/7/2008

PHOENIX, ARIZONA  
 2013 AUG 19 A P 5:11

#	Claim Name	Serial Number	Sec	TWP	Range	Location Date
120.	AGN#17	AMC 392104	32	4N	20W	3/7/2008
121.	AGN#18	AMC 392105	32	4N	20W	3/7/2008
122.	AGN#19	AMC 392106	29/32	4N	20W	3/7/2008
123.	AGN#20	AMC 392107	29/30 31 32	4N 4N 4N	20W 20W 20W	3/7/2008
124.	AGN#21	AMC 392108	32/33	4N	20W	3/7/2008
125.	AGN#22	AMC 392109	33	4N	20W	3/7/2008
126.	AGN#23	AMC 392110	28/33	4N	20W	3/7/2008
127.	AGN#24	AMC 392111	28/33	4N	20W	3/7/2008
128.	AGN#25	AMC 392112	33	4N	20W	3/7/2008
129.	AGN#26	AMC 392113	28	4N	20W	3/7/2008
130.	AGN#27	AMC 392114	28	4N	20W	3/7/2008
131.	AGN#28	AMC 392115	28/29	4N	20W	3/7/2008
132.	AGN#29	AMC 392116	28	4N	20W	3/7/2008
133.	AGN#30	AMC 392117	30	4N	20W	3/7/2008
134.	AGN#31	AMC 392118	29	4N	20W	3/7/2008
135.	AGN#32	AMC 392119	29	4N	20W	3/7/2008
136.	AGN#33	AMC 392120	29	4N	20W	3/7/2008
137.	AGN#34	AMC 392121	29	4N	20W	3/7/2008
138.	AGN#35	AMC 392122	29	4N	20W	3/7/2008
139.	AGN#36	AMC 392123	29	4N	20W	3/7/2008
140.	AGN#37	AMC 392124	29/30	4N	20W	3/7/2008
141.	AGN#38	AMC 392125	30	4N	20W	3/7/2008
142.	AGN#39	AMC 392126	30	4N	20W	3/7/2008
143.	AGN#40	AMC 392127	30	4N	20W	3/7/2008
144.	AGN#41	AMC 392128	30	4N	20W	3/7/2008
145.	M-101	AMC 391037	34	4N	20W	2/1/2008
146.	M-102	AMC 391038	34	4N	20W	2/1/2008
147.	M-103	AMC 391039	34/3	4N/3N	20W	2/1/2008
148.	M-104	AMC 391040	3	3N	20W	2/1/2008
149.	M-105	AMC 391041	3	3N	20W	2/1/2008
150.	M-106	AMC 391042	3	3N	20W	2/1/2008
151.	M-107	AMC 391043	3	3N	20W	2/1/2008
152.	M-108	AMC 391044	3	3N	20W	2/1/2008
153.	M-109	AMC 391045	3	3N	20W	2/1/2008
154.	M-110	AMC 391046	3	3N	20W	2/1/2008
155.	SP1	AMC 396470	5/6 & 31/32	3N/4N	20W	04/20/2009
156.	SP2	AMC 396471	5/6 & 32	3N/4N	20W	04/20/2009
157.	SP3	AMC 396472	5	3N	20W	04/20/2009
158.	SP4	AMC 396473	5	3N	20W	04/20/2009
159.	SP5	AMC 396474	5	3N	20W	04/20/2009

PHOENIX, ARIZONA  
 2013 AUG 19 A 9:55  
 RECEIVED

#	Claim Name	Serial Number	Sec	TWP	Range	Location Date
160.	SP6	AMC 396475	5	3N	20W	04/20/2009
161.	SP7	AMC 396476	4/5	3N	20W	04/20/2009
162.	SP8	AMC 396477	5	3N	20W	04/20/2009
163.	SP9	AMC 396478	5	3N	20W	04/20/2009
164.	SP10	AMC 396479	4/5	3N	20W	04/20/2009
165.	SP11	AMC 396480	4	3N	20W	04/20/2009
166.	SP12	AMC 396481	4	3N	20W	04/20/2009
167.	SP13	AMC 396482	4/8/9	3N	20W	04/20/2009
168.	SP14	AMC 396483	4/9	3N	20W	04/20/2009
169.	SP15	AMC 396484	4/9	3N	20W	04/20/2009
170.	SP16	AMC 396485	4/9	3N	20W	04/20/2009
171.	SP17	AMC 396486	4/9	3N	20W	04/20/2009
172.	SP18	AMC 396487	4/9	3N	20W	04/20/2009
173.	SP19	AMC 396488	4/9	3N	20W	04/20/2009
174.	SP20	AMC 396489	4/9	3N	20W	04/20/2009
175.	SP21	AMC 396490	3/4/9/10	3N	20W	04/20/2009
176.	SP22	AMC 396491	3/10	3N	20W	04/20/2009
177.	SP23	AMC 396492	3/10	3N	20W	04/20/2009
178.	SP24	AMC 396493	3/10	3N	20W	04/20/2009
179.	SP25	AMC 396494	3/10	3N	20W	04/20/2009
180.	SP26	AMC 396495	3/10	3N	20W	04/20/2009
181.	SP27	AMC 396496	3/10	3N	20W	04/20/2009
182.	SP28	AMC 396497	3/10	3N	20W	04/20/2009
183.	SP29	AMC 396498	3/10	3N	20W	04/20/2009
184.	SP30	AMC 396499	3	3N	20W	04/20/2009
185.	SP31	AMC 396500	3	3N	20W	04/20/2009
186.	SP32	AMC 396501	3	3N	20W	04/20/2009
187.	SP33	AMC 396502	3	3N	20W	04/20/2009
188.	SP34	AMC 396503	3	3N	20W	04/20/2009
189.	SP35	AMC 396504	2/3	3N	20W	04/20/2009
190.	SP36	AMC 396505	2/3	3N	20W	04/20/2009
191.	RR #1	407284	34	4 North	20 West	04-14-2011
192.	RR #2	407285	34	4 North	20 West	04-14-2011
193.	RR #3	407286	34	4 North	20 West	04-14-2011
194.	RR #4	407287	34	4 North	20 West	04-14-2011
195.	RR #5	407288	34	4 North	20 West	04-14-2011
196.	RR #6	407289	34	4 North	20 West	04-14-2011
197.	RR #7	407290	34	4 North	20 West	04-14-2011
198.	RR #8	407291	35	4 North	20 West	04-14-2011
199.	RR #9	407292	35	4 North	20 West	04-14-2011
200.	RR #10	407293	35	4 North	20 West	04-14-2011
201.	RR #11	407294	34	4 North	20 West	04-14-2011

PHOENIX ARIZONA  
 RECEIVED  
 APR 20 2011

#	Claim Name	Serial Number	Sec	TWP	Range	Location Date
202.	RR #12	407295	34	4 North	20 West	04-14-2011
203.	RR #13	407296	34	4 North	20 West	04-14-2011
204.	RR #14	407297	34	4 North	20 West	04-14-2011
205.	RR #15	407298	34	4 North	20 West	04-14-2011
206.	RR #16	407299	35	4 North	20 West	04-14-2011
207.	RR #17	407300	35	4 North	20 West	04-14-2011
208.	RR #18	407301	35	4 North	20 West	04-14-2011
209.	RR #19	407302	35	4 North	20 West	04-14-2011
210.	RR #20	407303	35	4 North	20 West	04-14-2011
211.	RR #21	407304	35	4 North	20 West	04-14-2011
212.	RR #22	407305	35	4 North	20 West	04-14-2011
213.	RR #23	407306	34	4 North	20 West	04-14-2011
214.	RR #24	407307	34	4 North	20 West	04-14-2011
215.	RR #25	407308	34	4 North	20 West	04-14-2011
216.	RR #26	407309	34	4 North	20 West	04-14-2011
217.	RR #27	407310	3	3 North	20 West	04-13-2011
218.	RR #28	407311	3	3 North	20 West	04-13-2011
219.	RR #29	407312	2	3 North	20 West	04-13-2011
220.	RR #30	407313	2	3 North	20 West	04-13-2011
221.	RR #31	407314	2	3 North	20 West	04-13-2011
222.	RR #32	407315	2	3 North	20 West	04-13-2011
223.	RR #33	407316	2	3 North	20 West	04-13-2011
224.	RR #34	407317	2	3 North	20 West	04-13-2011
225.	RR #35	407318	2	3 North	20 West	04-13-2011
226.	RR #36	407319	2	3 North	20 West	04-13-2011
227.	RR #37	407320	1	3 North	20 West	04-13-2011
228.	RR #38	407321	2	3 North	20 West	04-11-2011
229.	RR #39	407322	2	3 North	20 West	04-11-2011
230.	RR #40	407323	2	3 North	20 West	04-11-2011
231.	RR #41	407324	2	3 North	20 West	04-11-2011
232.	RR #42	407325	2	3 North	20 West	04-11-2011
233.	RR #43	407326	2	3 North	20 West	04-11-2011
234.	RR #44	407327	2	3 North	20 West	04-11-2011
235.	RR #45	407328	2	3 North	20 West	04-11-2011
236.	RR #46	407329	2	3 North	20 West	04-11-2011
237.	RR #47	407330	1	3 North	20 West	04-11-2011
238.	RR #48	407331	1	3 North	20 West	04-11-2011
239.	RR #49	407332	1	3 North	20 West	04-11-2011
240.	RR #50	407333	1	3 North	20 West	04-11-2011
241.	RR #51	407334	1	3 North	20 West	04-11-2011
242.	RR #52	407335	1	3 North	20 West	04-11-2011
243.	RR #53	407336	1	3 North	20 West	04-11-2011

PHOENIX, ARIZONA  
 2013 AUG 19 A 9:55  
 PLM-123456789  
 FILE

#	Claim Name	Serial Number	Sec	TWP	Range	Location Date
244.	RR #54	407337	2	3 North	20 West	04-11-2011
245.	RR #55	407338	2	3 North	20 West	04-11-2011
246.	RR #56	407339	2	3 North	20 West	04-11-2011
247.	RR #57	407340	2	3 North	20 West	04-11-2011
248.	RR #58	407341	2	3 North	20 West	04-11-2011
249.	RR #59	407342	2	3 North	20 West	04-11-2011
250.	RR #60	407343	2	3 North	20 West	04-11-2011
251.	RR #61	407344	2	3 North	20 West	04-11-2011
252.	RR #62	407345	2	3 North	20 West	04-11-2011
253.	RR #63	407346	3	3 North	20 West	04-11-2011
254.	RR #64	407347	1	3 North	20 West	04-11-2011
255.	RR #65	407348	1	3 North	20 West	04-11-2011
256.	RR #66	407349	1	3 North	20 West	04-11-2011
257.	RR #67	407350	1	3 North	20 West	04-11-2011
258.	RR #68	407351	1	3 North	20 West	04-11-2011
259.	RR #69	407352	1	3 North	20 West	04-11-2011
260.	RR #70	407353	10	3 North	20 West	04-06-2011
261.	RR #71	407354	11	3 North	20 West	04-06-2011
262.	RR #72	407355	11	3 North	20 West	04-06-2011
263.	RR #73	407356	11	3 North	20 West	04-06-2011
264.	RR #74	407357	11	3 North	20 West	04-06-2011
265.	RR #75	407358	11	3 North	20 West	04-07-2011
266.	RR #76	407359	11	3 North	20 West	04-07-2011
267.	RR #77	407360	11	3 North	20 West	04-07-2011
268.	RR #78	407361	11	3 North	20 West	04-07-2011
269.	RR #79	407362	11	3 North	20 West	04-07-2011
270.	RR #80	407363	12	3 North	20 West	04-07-2011
271.	RR #81	407364	12	3 North	20 West	04-07-2011
272.	RR #82	407365	12	3 North	20 West	04-07-2011
273.	RR #83	407366	12	3 North	20 West	04-07-2011
274.	RR #84	407367	12	3 North	20 West	04-07-2011
275.	RR #85	407368	12	3 North	20 West	04-07-2011
276.	RR #86	407369	10	3 North	20 West	04-06-2011
277.	RR #87	407370	11	3 North	20 West	04-06-2011
278.	RR #88	407371	11	3 North	20 West	04-06-2011
279.	RR #89	407372	11	3 North	20 West	04-06-2011
280.	RR #90	407373	11	3 North	20 West	04-06-2011
281.	RR #91	407374	11	3 North	20 West	04-07-2011
282.	RR #92	407375	11	3 North	20 West	04-07-2011
283.	RR #93	407376	11	3 North	20 West	04-07-2011
284.	RR #94	407377	11	3 North	20 West	04-07-2011
285.	RR #95	407378	11	3 North	20 West	04-07-2011

PHOENIX ARIZONA  
 2013 AUG 19 A 9:55

#	Claim Name	Serial Number	Sec	TWP	Range	Location Date
286.	RR #96	407379	12	3 North	20 West	04-07-2011
287.	RR #97	407380	12	3 North	20 West	04-07-2011
288.	RR #98	407381	12	3 North	20 West	04-07-2011
289.	RR #99	407382	12	3 North	20 West	04-07-2011
290.	RR #100	407383	12	3 North	20 West	04-07-2011
291.	RR #101	407384	12	3 North	20 West	04-07-2011
292.	RR #102	407385	31	4 North	20 West	04-09-2011
293.	RR #103	407386	31	4 North	20 West	04-09-2011
294.	RR #104	407387	31	4 North	20 West	04-09-2011
295.	RR #105	407388	31	4 North	20 West	04-09-2011
296.	RR #108	407389	6	3 North	20 West	04-11-2011
297.	RR # 109	407390	6	3 North	20 West	04-09-2011
298.	RR # 110	407391	5	3 North	20 West	04-09-2011
299.	RR #111	407392	5	3 North	20 West	04-09-2011
300.	RR #112	407393	5	3 North	20 West	04-09-2011
301.	RR #113	407394	5	3 North	20 West	04-09-2011

RECEIVED  
 BLM AZ STATE OFFICE  
 2013 AUG 19 A 9:55  
 PHOENIX, ARIZONA

From: (778) 327-6671  
Susanna Behrens  
Riverside Resources Inc.  
1111-1110 West Georgia Street

Origin ID: YDTA



J13201300280428

Ship Date: 16AUG13  
ActWgt: 0.5 LB  
CAD: 7577017/INCA3430

VANCOUVER, BC V6E4M3  
CANADA

REF:  
DESC-1: Correspondence/No Customs Value  
DESC-2:  
DESC-3:  
DESC-4:

8 / 8-17  
8.40

SHIP TO: (602) 417-9200 BILL SENDER

Arizona State Office  
Bureau of Land Management  
One North Central Avenue  
Suite 800

COUNTRY MFG: CA  
CARRIAGE VALUE: 0.00 CAD  
CUSTOMS VALUE: 0.00 CAD  
T/C: S 366931465 D/T: S 366931465  
SIGN: Susanna Behrens  
EIN/VAT:  
PKG TYPE: ENV

PHOENIX, AZ 85004  
US

SATURDAY 12:00P

INTL PRIORITY

TRK# 7964 8328 2384

0430


ISR

85004

AZ-US

PHX

X0 ZSYA



These commodities, technology, or software were exported from Canada in accordance with the export administration regulations. Diversion contrary to Canadian law prohibited

The Warsaw Convention may apply and will govern and in most cases limit the liability of Federal Express for loss or delay of or damage to your shipment. Subject to the conditions of the contract.

CONSIGNEE COPY - PLEASE PLACE IN POUCH

51AG109B9/1A9E

After printing this label:

1. Use the 'Print' button on this page to print your label to your laser or inkjet printer.
2. Fold the printed page along the horizontal line.
3. Place label in shipping pouch and affix it to your shipment so that the barcode portion of the label can be read and scanned.

**Warning:** Use only the printed original label for shipping. Using a photocopy of this label for shipping purposes is fraudulent and could result in additional billing charges, along with the cancellation of your FedEx account number.

LEGAL TERMS AND CONDITIONS OF FEDEX SHIPPING DEFINITIONS. On this Air Waybill, "we", "our", "us", and "FedEx" refer to Federal Express Corporation, its subsidiaries and branches and their respective employees, agents, and independent contractors. The terms "you" and "your" refer to the shipper, its employees, principals and agents. If your shipment originates outside the United States, your contract of carriage is with the FedEx subsidiary, branch or independent contractor who originally accepts the shipment from you. The term "package" means any container or envelope that is accepted by us for delivery, including any such items tendered by you utilizing our automated systems, meters, manifests or waybills. The term "shipment" means all packages which are tendered to and accepted by us on a single Air Waybill. AIR CARRIAGE NOTICE. For any international shipments by air, the Warsaw Convention, as amended, may be applicable. The Warsaw Convention, as amended, will then govern and in most cases limit FedEx's liability for loss, delay of, or damage to your shipment. The Warsaw Convention, as amended, limits FedEx's liability. For example in the U.S. liability is limited to \$9.07 per pound (20\$ per kilogram), unless a higher value for carriage is declared as described below and you pay any applicable supplementary charges. The interpretation and operation of the Warsaw Convention's liability limits may vary in each country. There are no specific stopping places which are agreed to and FedEx reserves the right to route the shipment in any way FedEx deems appropriate. ROAD TRANSPORT NOTICE. Shipments transported solely by road to or from a country which is a party to the Warsaw Convention or the Contract for the International Carriage of Goods by Road (the "CMR") are subject to the terms and conditions of the CMR, notwithstanding any other provision of this Air Waybill to the contrary. For those shipments transported solely by road, if a conflict arises between the provisions of the CMR and this Air Waybill, the terms of the CMR shall prevail. LIMITATION OF LIABILITY. If not governed by the Warsaw Convention, the CMR, or other international treaties, laws, other government regulations, orders, or requirements, FedEx's maximum liability for damage, loss, delay, shortage, mis-delivery, nondelivery, misinformation or failure to provide information in connection with your shipment is limited by this Agreement and as set out in the terms and conditions of the contract of carriage. Please refer to the contract of carriage set forth in the applicable FedEx Service Guide or its equivalent to determine the contractual limitation. FedEx does not provide cargo liability or all-risk insurance, but you may pay an additional charge for each additional U.S. \$100 (or equivalent local currency for the country of origin) of declared value for carriage. If a higher value for carriage is declared and the additional charge is paid, FedEx's maximum liability will be the lesser of the declared value for carriage or your actual damages. LIABILITIES NOT ASSUMED. IN ANY EVENT, FEDEX WON'T BE LIABLE FOR ANY DAMAGES, WHETHER DIRECT, INDIRECT, INCIDENTAL, SPECIAL OR CONSEQUENTIAL IN EXCESS OF THE DECLARED VALUE FOR CARRIAGE (INCLUDING BUT NOT LIMITED TO LOSS OF INCOME OR PROFITS) OR THE ACTUAL VALUE OF THE SHIPMENT, IF LOWER, WHETHER OR NOT FEDEX HAD ANY KNOWLEDGE THAT SUCH DAMAGES MIGHT BE INCURRED. FedEx won't be liable for your acts or omissions, including but not limited to incorrect declaration of cargo, improper or insufficient packaging, securing, marking or addressing of the shipment, or for the acts or omissions of the recipient or anyone else with an interest in the shipment or violations by any party of the terms of this agreement. FedEx won't be liable for damage, loss, delay, shortage, mis-delivery, non-delivery, misinformation or failure to provide information in connection with shipments of cash, currency or other prohibited items or in instances beyond our control, such as acts of God, perils of the air, weather conditions, mechanical delays, acts of public enemies, war, strike, civil commotion, or acts or omissions of public authorities (including customs and health officials) with actual or apparent authority. NO WARRANTY. We make no warranties, express or implied. CLAIMS FOR LOSS, DAMAGE OR DELAY. ALL CLAIMS MUST BE MADE IN WRITING AND WITHIN STRICT TIME LIMITS. SEE OUR TARIFF, APPLICABLE FEDEX SERVICE GUIDE, OR STANDARD CONDITIONS OF CARRIAGE FOR DETAILS. The Warsaw Convention provides specific written claims procedures for damage, delay or non-delivery of your shipment. Moreover, the interpretation and operation of the Warsaw Convention's claims provisions may vary in each country. Refer to the Convention to determine the claims period for your shipment. The right to damages against us shall be extinguished unless an action is brought within two years, as set forth in the Convention. FedEx is not obligated to act on any claim until all transportation charges have been paid. The claim amount may not be deducted from the transportation charges. If the recipient accepts the shipment without noting any damage on the delivery record, FedEx will assume the shipment was delivered in good condition. In order for us to consider a claim for damage, the contents, original shipping carton and packing must be made available to us for inspection. MANDATORY LAW. Insofar as any provision contained or referred to in this Air Waybill may be contrary to any applicable international treaties, laws, government regulations, orders or requirements such provisions shall remain in effect as a part of our agreement to the extent that it is not overridden. The invalidity or unenforceability of any provisions shall not affect any other part of this Air Waybill. Unless otherwise indicated, FEDERAL EXPRESS CORPORATION, 2005 Corporate Avenue, Memphis, TN 38132, USA, is the first carrier of this shipment. Email address located at www.fedex.com.



From: (778) 327-6671  
Susanna Behrens  
Riverside Resources Inc.  
1111-1110 West Georgia Street

Origin ID: YDTA



J13261369290429

Ship Date: 16AUG13  
Act/Wgt: 0.5 LB  
CAD: 7577017/INCA3430

VANCOUVER, BC V6E4M3  
CANADA

REF:  
DESC-1: Correspondence/No Customs Value  
DESC-2:  
DESC-3:  
DESC-4:

COUNTRY MFG: CA  
CARRIAGE VALUE: 0.00 CAD  
CUSTOMS VALUE: 0.00 CAD  
T/C: S 366931465 D/T: S 366931465  
SIGN: Susanna Behrens  
EIN/VAT:  
PKG TYPE: ENV

SHIP TO: (602) 417-9200

BILL SENDER


Arizona State Office  
Bureau of Land Management  
One North Central Avenue  
Suite 800

PHOENIX, AZ 85004  
US


SATURDAY 12:00P  
INTL PRIORITY

TRK# 7964 8328 2384  
0430

ISR  
85004  
AZ-US  
PHX



X0 ZSYA



These commodities, technology, or software were exported from Canada in accordance with the export administration regulations. Diversion contrary to Canadian law prohibited.

The Warsaw Convention may apply and will govern and in most cases limit the liability of Federal Express for loss or delay of or damage to your shipment. Subject to the conditions of the contract.

CONSIGNEE COPY - PLEASE PLACE IN POUCH

51AG109B9/1A9E

After printing this label:

1. Use the 'Print' button on this page to print your label to your laser or inkjet printer.
2. Fold the printed page along the horizontal line.
3. Place label in shipping pouch and affix it to your shipment so that the barcode portion of the label can be read and scanned.

**Warning:** Use only the printed original label for shipping. Using a photocopy of this label for shipping purposes is fraudulent and could result in additional billing charges, along with the cancellation of your FedEx account number.

LEGAL TERMS AND CONDITIONS OF FEDEX SHIPPING DEFINITIONS. On this Air Waybill, "we", "our", "us", and "FedEx" refer to Federal Express Corporation, its subsidiaries and branches and their respective employees, agents, and independent contractors. The terms "you" and "your" refer to the shipper, its employees, principals and agents. If your shipment originates outside the United States, your contract of carriage is with the FedEx subsidiary, branch or independent contractor who originally accepts the shipment from you. The term "package" means any container or envelope that is accepted by us for delivery, including any such items tendered by you utilizing our automated systems, meters, manifests or waybills. The term "shipment" means all packages which are tendered to and accepted by us on a single Air Waybill. AIR CARRIAGE NOTICE. For any international shipments by air, the Warsaw Convention, as amended, may be applicable. The Warsaw Convention, as amended, will then govern and in most cases limit FedEx's liability for loss, delay or damage to your shipment. The Warsaw Convention, as amended, limits FedEx's liability. For example in the U.S. liability is limited to \$9.07 per pound (20\$ per kilogram), unless a higher value for carriage is declared as described below and you pay any applicable supplementary charges. The interpretation and operation of the Warsaw Convention's liability limits may vary in each country. There are no specific stopping places which are agreed to and FedEx reserves the right to route the shipment in any way FedEx deems appropriate. ROAD TRANSPORT NOTICE. Shipments transported solely by road to or from a country which is a party to the Warsaw Convention or the Contract for the International Carriage of Goods by Road (the "CMR") are subject to the terms and conditions of the CMR, notwithstanding any other provision of this Air Waybill to the contrary. For those shipments transported solely by road, if a conflict arises between the provisions of the CMR and this Air Waybill, the terms of the CMR shall prevail. LIMITATION OF LIABILITY. If not governed by the Warsaw Convention, the CMR, or other international treaties, laws, other government regulations, orders, or requirements, FedEx's maximum liability for damage, loss, delay, shortage, mis-delivery, non-delivery, misinformation or failure to provide information in connection with your shipment is limited by this Agreement and as set out in the terms and conditions of the contract of carriage. Please refer to the nondelivery, misinformation or failure to provide information in the applicable FedEx Service Guide or its equivalent to determine the contractual limitation. FedEx does not provide cargo liability or all-risk insurance, but you may pay an additional contract of carriage set forth in the applicable FedEx Service Guide or its equivalent for carriage. If a higher value for carriage is declared and the additional charge is paid, FedEx's maximum liability will be the lesser of the declared value for carriage or your actual damages. LIABILITIES NOT ASSUMED. IN ANY EVENT, FEDEX WON'T BE LIABLE FOR ANY DAMAGES, WHETHER DIRECT, INDIRECT, INCIDENTAL, SPECIAL OR CONSEQUENTIAL IN EXCESS OF THE DECLARED VALUE FOR CARRIAGE (INCLUDING BUT NOT LIMITED TO LOSS OF INCOME OR PROFITS) OR THE ACTUAL VALUE OF THE SHIPMENT, IF LOWER, WHETHER OR NOT FEDEX HAD ANY KNOWLEDGE THAT SUCH DAMAGES MIGHT BE INCURRED. FedEx won't be liable for your acts or omissions, including but not limited to incorrect declaration of cargo, improper or insufficient packaging, securing, marking or addressing of the shipment, or for the acts or omissions of the recipient or anyone else with an interest in the shipment or violations by any party of the terms of this agreement. FedEx won't be liable for damage, loss, delay, shortage, mis-delivery, non-delivery, misinformation or failure to provide information in connection with shipments of cash, currency or other prohibited items or in instances beyond our control, such as acts of God, perils of the air, weather conditions, mechanical delays, acts of public enemies, war, strike, civil commotion, or acts or omissions of public authorities (including customs and health officials) with actual or apparent authority. NO WARRANTY. We make no warranties, express or implied. CLAIMS FOR LOSS, DAMAGE OR DELAY. ALL CLAIMS MUST BE MADE IN WRITING AND WITHIN STRICT TIME LIMITS. SEE OUR TARIFF, APPLICABLE FEDEX SERVICE GUIDE, OR STANDARD CONDITIONS OF CARRIAGE FOR DETAILS. The Warsaw Convention provides specific written claims procedures for damage, delay or non-delivery of your shipment. Moreover, the interpretation and operation of the Warsaw Convention's claims provisions may vary in each country. Refer to the Convention to determine the claims period for your shipment. The right to damages against us shall be extinguished unless an action is brought within two years, as set forth in the Convention. FedEx is not obligated to act on any claim until all transportation charges have been paid. The claim amount may not be deducted from the transportation charges. If the recipient accepts the shipment without noting any damage on the delivery record, FedEx will assume the shipment was delivered in good condition. In order for us to consider a claim for damage, the contents, original shipping carton and packing must be made available to us for inspection. MANDATORY LAW. Insofar as any provision contained or referred to in this Air Waybill may be contrary to any applicable international treaties, laws, government regulations, orders or requirements such provisions shall remain in effect as a part of our agreement to the extent that it is not overridden. The invalidity or unenforceability of any provisions shall not affect any other part of this Air Waybill. Unless otherwise indicated, FEDERAL EXPRESS CORPORATION, 2005 Corporate Avenue, Memphis, TN 38132, USA, is the first carrier of this shipment. Email address located at www.fedex.com.

From: (778) 327-6671  
Susanna Behrens  
Riverside Resources Inc.  
1111-1110 West Georgia Street

Origin ID: YDTA



J13291306280428

VANCOUVER, BC V6E4M3  
CANADA

SHIP TO: (602) 417-9200

BILL SENDER

Arizona State Office  
Bureau of Land Management  
One North Central Avenue  
Suite 800

PHOENIX, AZ 85004  
US

Ship Date: 16AUG13  
Act/Wgt: 0.5 LB  
CAD: 7577017/INCA3430


REF:  
DESC-1: Correspondence/No Customs Value  
DESC-2:  
DESC-3:  
DESC-4:

COUNTRY MFG: CA  
CARRIAGE VALUE: 0.00 CAD  
CUSTOMS VALUE: 0.00 CAD  
T/C: S 366931465 D/T: S 366931465  
SIGN: Susanna Behrens  
EIN/VAT:  
PKG TYPE: ENV

SATURDAY 12:00P  
INTL PRIORITY  
ISR  
85004  
AZ-US  
PHX

TRK# 7964 8328 2384  
0430

X0 ZSYA



These commodities, technology, or software were exported from Canada in accordance with the export administration regulations. Diversion contrary to Canadian law prohibited.

The Warsaw Convention may apply and will govern and in most cases limit the liability of Federal Express for loss or delay of or damage to your shipment. Subject to the conditions of the contract.

CONSIGNEE COPY - PLEASE PLACE IN POUCH

51AG109B9/1AGE

After printing this label:

1. Use the 'Print' button on this page to print your label to your laser or inkjet printer.
2. Fold the printed page along the horizontal line.
3. Place label in shipping pouch and affix it to your shipment so that the barcode portion of the label can be read and scanned.

**Warning:** Use only the printed original label for shipping. Using a photocopy of this label for shipping purposes is fraudulent and could result in additional billing charges, along with the cancellation of your FedEx account number.

LEGAL TERMS AND CONDITIONS OF FEDEX SHIPPING DEFINITIONS. On this Air Waybill, "we", "our", "us", and "FedEx" refer to Federal Express Corporation, its subsidiaries and branches and their respective employees, agents, and independent contractors. The terms "you" and "your" refer to the shipper, its employees, principals and agents. If your shipment originates outside the United States, your contract of carriage is with the FedEx subsidiary, branch or independent contractor who originally accepts the shipment from you. The term "package" means any container or envelope that is accepted by us for delivery, including any such items tendered by you utilizing our automated systems, meters, manifests or waybills. The term "shipment" means all packages which are tendered to and accepted by us on a single Air Waybill. AIR CARRIAGE NOTICE. For any international shipments by air, the Warsaw Convention, as amended, may be applicable. The Warsaw Convention, as amended, will then govern and in most cases limit FedEx's liability for loss, delay or damage to your shipment. The Warsaw Convention, as amended, limits FedEx's liability. For example in the U.S. liability is limited to \$9.07 per pound (20\$ per kilogram), unless a higher value for carriage is declared as described below and you pay any applicable supplementary charges. The interpretation and operation of the Warsaw Convention's liability limits may vary in each country. There are no specific stopping places which are agreed to and FedEx reserves the right to route the shipment in any way FedEx deems appropriate. ROAD TRANSPORT NOTICE. Shipments transported solely by road to or from a country which is a party to the Warsaw Convention or the Contract for the International Carriage of Goods by Road (the "CMR") are subject to the terms and conditions of the CMR, notwithstanding any other provision of this Air Waybill to the contrary. For those shipments transported solely by road, if a conflict arises between the provisions of the CMR and this Air Waybill, the terms of the CMR shall prevail. LIMITATION OF LIABILITY. If not governed by the Warsaw Convention, the CMR, or other international treaties, laws, other government regulations, orders, or requirements, FedEx's maximum liability for damage, loss, delay, shortage, mis-delivery, nondelivery, misinformation or failure to provide information in connection with your shipment is limited by this Agreement and as set out in the terms and conditions of the contract of carriage. Please refer to the contract of carriage set forth in the applicable FedEx Service Guide or its equivalent to determine the contractual limitation. FedEx does not provide cargo liability or all-risk insurance, but you may pay an additional charge for each additional U.S. \$100 (or equivalent local currency for the country of origin) of declared value for carriage. If a higher value for carriage is declared and the additional charge is paid, FedEx's maximum liability will be the lesser of the declared value for carriage or your actual damages. LIABILITIES NOT ASSUMED. IN ANY EVENT, FEDEX WON'T BE LIABLE FOR ANY DAMAGES, WHETHER DIRECT, INDIRECT, INCIDENTAL, SPECIAL OR CONSEQUENTIAL IN EXCESS OF THE DECLARED VALUE FOR CARRIAGE (INCLUDING BUT NOT LIMITED TO LOSS OF INCOME OR PROFITS) OR THE ACTUAL VALUE OF THE SHIPMENT, IF LOWER, WHETHER OR NOT FEDEX HAD ANY KNOWLEDGE THAT SUCH DAMAGES MIGHT BE INCURRED. FedEx won't be liable for your acts or omissions, including but not limited to incorrect declaration of cargo, improper or insufficient packaging, securing, marking or addressing of the shipment, or for the acts or omissions of the recipient or anyone else with an interest in the shipment or violations by any party of the terms of this agreement. FedEx won't be liable for damage, loss, delay, shortage, mis-delivery, non-delivery, misinformation or failure to provide information in connection with shipments of cash, currency or other prohibited items or in instances beyond our control, such as acts of God, perils of the air, weather conditions, mechanical delays, acts of public enemies, war, strike, civil commotion, or acts or omissions of public authorities (including customs and health officials) with actual or apparent authority. NO WARRANTY. We make no warranties, express or implied. CLAIMS FOR LOSS, DAMAGE OR DELAY. ALL CLAIMS MUST BE MADE IN WRITING AND WITHIN STRICT TIME LIMITS. SEE OUR TARIFF, APPLICABLE FEDEX SERVICE GUIDE, OR STANDARD CONDITIONS OF CARRIAGE FOR DETAILS. The Warsaw Convention provides specific written claims procedures for damage, delay or non-delivery of your shipment. The right to damages against us shall be extinguished unless an action is brought within two years, as set forth in the Convention. Refer to the Convention to determine the claims period for your shipment. Moreover, the interpretation and operation of the Warsaw Convention's claims provisions may vary in each country. FedEx is not obligated to act on any claim until all transportation charges have been paid. The claim amount may not be deducted from the transportation charges. If the recipient accepts the shipment without noting any damage on the delivery record, FedEx will assume the shipment was delivered in good condition. In order for us to consider a claim for damage, the contents, original shipping carton and packing must be made available to us for inspection. MANDATORY LAW. Insofar as any provision contained or referred to in this Air Waybill may be contrary to any applicable international treaties, laws, government regulations, orders or requirements such provisions shall remain in effect as a part of our agreement to the extent that it is not overridden. The invalidity or unenforceability of any provisions shall not affect any other part of this Air Waybill. Unless otherwise indicated, FEDERAL EXPRESS CORPORATION, 2005 Corporate Avenue, Memphis, TN 38132, USA, is the first carrier of this shipment. Email address located at www.fedex.com.

From: (778) 327-6671  
Susanna Behrens  
Riverside Resources Inc.  
1111-1110 West Georgia Street

Origin ID: YDTA



J43201300280420

VANCOUVER, BC V6E4M3  
CANADA

Ship Date: 16AUG13  
ActWgt: 0.5 LB  
CAD: 7577017/NCA3430

REF:  
DESC-1: Correspondence/No Customs Value  
DESC-2:  
DESC-3:  
DESC-4:

COUNTRY MFG: CA  
CARRIAGE VALUE: 0.00 CAD  
CUSTOMS VALUE: 0.00 CAD  
T/C: S 366931465 D/T: S 366931465  
SIGN: Susanna Behrens  
EIN/VAT:  
PKG TYPE: ENV

SHIP TO: (602) 417-9200 BILL SENDER


Arizona State Office  
Bureau of Land Management  
One North Central Avenue  
Suite 800

PHOENIX, AZ 85004  
US

SATURDAY 12:00P  
INTL PRIORITY

TRK# 7964 8328 2384  
0430

ISR  
85004  
AZ-US  
PHX



X0 ZSYA



51AG109B9/1A9E

These commodities, technology, or software were exported from Canada in accordance with the export administration regulations. Diversion contrary to Canadian law prohibited.

The Warsaw Convention may apply and will govern and in most cases limit the liability of Federal Express for loss or delay of or damage to your shipment. Subject to the conditions of the contract.

CONSIGNEE COPY - PLEASE PLACE IN POUCH

After printing this label:

1. Use the 'Print' button on this page to print your label to your laser or inkjet printer.
2. Fold the printed page along the horizontal line.
3. Place label in shipping pouch and affix it to your shipment so that the barcode portion of the label can be read and scanned.

**Warning:** Use only the printed original label for shipping. Using a photocopy of this label for shipping purposes is fraudulent and could result in additional billing charges, along with the cancellation of your FedEx account number.

**LEGAL TERMS AND CONDITIONS OF FEDEX SHIPPING DEFINITIONS.** On this Air Waybill, "we", "our", "us", and "FedEx" refer to Federal Express Corporation, its subsidiaries and branches and their respective employees, agents, and independent contractors. The terms "you" and "your" refer to the shipper, its employees, principals and agents. If your shipment originates outside the United States, your contract of carriage is with the FedEx subsidiary, branch or independent contractor who originally accepts the shipment from you. The term "package" means any container or envelope that is accepted by us for delivery, including any such items tendered by you utilizing our automated systems, meters, manifests or waybills. The term "shipment" means all packages which are tendered to and accepted by us on a single Air Waybill. **AIR CARRIAGE NOTICE** For any international shipments by air, the Warsaw Convention, as amended, will then govern and in most cases limit FedEx's liability for loss, delay of, or damage to your shipment. The Warsaw Convention, as amended, may be applicable. The Warsaw Convention, as amended, will then govern and in most cases limit FedEx's liability for loss, delay or damage to your shipment. The Warsaw Convention, as amended, limits FedEx's liability. For example in the U.S. liability is limited to \$9.07 per pound (20\$ per kilogram), unless a higher value for carriage is declared as described below and you pay any applicable supplementary charges. The interpretation and operation of the Warsaw Convention's liability limits may vary in each country. There are no specific stopping places which are agreed to and FedEx reserves the right to route the shipment in any way FedEx deems appropriate. **ROAD TRANSPORT NOTICE.** Shipments transported solely by road to or from a country which is a party to the Warsaw Convention or the Contract for the International Carriage of Goods by Road (the "CMR") are subject to the terms and conditions of the CMR, notwithstanding any other provision of this Air Waybill to the contrary. For those shipments transported solely by road, if a conflict arises between the provisions of the CMR and this Air Waybill, the terms of the CMR shall prevail. **LIMITATION OF LIABILITY.** If not governed by the Warsaw Convention, the CMR, or other international treaties, laws, other government regulations, orders, or requirements, FedEx's maximum liability for damage, loss, delay, shortage, mis-delivery, nondelivery, misinformation or failure to provide information in connection with your shipment is limited by this Agreement and as set out in the terms and conditions of the contract of carriage. Please refer to the contract of carriage set forth in the applicable FedEx Service Guide or its equivalent to determine the contractual limitation. FedEx does not provide cargo liability or all-risk insurance, but you may pay an additional charge for each additional U.S. \$100 (or equivalent local currency for the country of origin) of declared value for carriage. If a higher value for carriage is declared and the additional charge is paid, FedEx's maximum liability will be the lesser of the declared value for carriage or your actual damages. **LIABILITIES NOT ASSUMED. IN ANY EVENT, FEDEX WON'T BE LIABLE FOR ANY DAMAGES, WHETHER DIRECT, INDIRECT, INCIDENTAL, SPECIAL OR CONSEQUENTIAL IN EXCESS OF THE DECLARED VALUE THAT SUCH DAMAGES MIGHT BE INCURRED.** FedEx won't be liable for your acts or omissions, including but not limited to THE SHIPMENT, IF LOWER, WHETHER OR NOT FEDEX HAD ANY KNOWLEDGE THAT SUCH DAMAGES MIGHT BE INCURRED. FedEx won't be liable for your acts or omissions, including but not limited to incorrect declaration of cargo, improper or insufficient packaging, securing, marking or addressing of the shipment, or for the acts or omissions of the recipient or anyone else with an interest in the shipment or violations by any party of the terms of this agreement. FedEx won't be liable for damage, loss, delay, shortage, mis-delivery, misinformation or failure to provide information in connection with shipments of cash, currency or other prohibited items or in instances beyond our control, such as acts of God, perils of the air, weather conditions, mechanical delays, acts of public enemies, war, strike, civil commotion, or acts or omissions of public authorities (including customs and health officials) with actual or apparent authority. **NO WARRANTY.** We make no warranties, express or implied. **CLAIMS FOR LOSS, DAMAGE OR DELAY. ALL CLAIMS MUST BE MADE IN WRITING AND WITHIN STRICT TIME LIMITS. SEE OUR TARIFF, APPLICABLE FEDEX SERVICE GUIDE, OR STANDARD CONDITIONS OF CARRIAGE FOR DETAILS.** The Warsaw Convention provides specific written claims procedures for damage, delay or non-delivery of your shipment. The right to damages against us shall be extinguished unless an action is brought within two years, as set forth in the Convention. FedEx is not obligated to act on any claim until all transportation charges have been paid. The claim amount may not be deducted from the transportation charges. If the recipient accepts the shipment without noting any damage on the delivery record, FedEx will assume the shipment was delivered in good condition. In order for us to consider a claim for damage, the contents, original shipping carton and packing must be made available to us for inspection. **MANDATORY LAW.** Insofar as any provision contained or referred to in this Air Waybill may be contrary to any applicable international treaties, laws, government regulations, orders or requirements such provisions shall remain in effect as a part of our agreement to the extent that it is not overridden. The invalidity or unenforceability of any provisions shall not affect any other part of this Air Waybill. Unless otherwise indicated, **FEDERAL EXPRESS CORPORATION, 2005 Corporate Avenue, Memphis, TN 38132, USA,** is the first carrier of this shipment. Email address located at [www.fedex.com](http://www.fedex.com).

From: (778) 327-6671  
 Susanna Behrens  
 Riverside Resources Inc.  
 1111-1110 West Georgia Street

Origin ID: YDTA



J13201306280428

VANCOUVER, BC V6E4M3  
 CANADA

Ship Date: 16AUG13  
 ActWgt: 0.5 LB  
 CAD: 7577017/INCA3430

REF:  
 DESC-1: Correspondence/No Customs Value  
 DESC-2:  
 DESC-3:  
 DESC-4:

COUNTRY MFG: CA  
 CARRIAGE VALUE: 0.00 CAD  
 CUSTOMS VALUE: 0.00 CAD  
 T/C: S 366931465 D/T: S 366931465  
 SIGN: Susanna Behrens  
 EIN/VAT:  
 PKG TYPE: ENV

SHIP TO: (602) 417-9200 BILL SENDER

Arizona State Office  
 Bureau of Land Management  
 One North Central Avenue  
 Suite 800


PHOENIX, AZ 85004  
 US

SATURDAY 12:00P  
 INTL PRIORITY

TRK# 7964 8328 2384  
 0430

X0 ZSYA

ISR  
 85004  
 AZ-US  
 PHX



These commodities, technology, or software were exported from Canada in accordance with the export administration regulations. Diversion contrary to Canadian law prohibited.

The Warsaw Convention may apply and will govern and in most cases limit the liability of Federal Express for loss or delay of or damage to your shipment. Subject to the conditions of the contract.

CONSIGNEE COPY - PLEASE PLACE IN POUCH

51AG1A09E9/1A9E

**After printing this label:**

1. Use the 'Print' button on this page to print your label to your laser or inkjet printer.
2. Fold the printed page along the horizontal line.
3. Place label in shipping pouch and affix it to your shipment so that the barcode portion of the label can be read and scanned.

**Warning:** Use only the printed original label for shipping. Using a photocopy of this label for shipping purposes is fraudulent and could result in additional billing charges, along with the cancellation of your FedEx account number.

LEGAL TERMS AND CONDITIONS OF FEDEX SHIPPING DEFINITIONS. On this Air Waybill, "we", "our", "us", and "FedEx" refer to Federal Express Corporation, its subsidiaries and branches and their respective employees, agents, and independent contractors. The terms "you" and "your" refer to the shipper, its employees, principals and agents. If your shipment originates outside the United States, your contract of carriage is with the FedEx subsidiary, branch or independent contractor who originally accepts the shipment from you. The term "package" means any container or envelope that is accepted by us for delivery, including any such items tendered by you utilizing our automated systems, meters, manifests or waybills. The term "shipment" means all packages which are tendered to and accepted by us on a single Air Waybill. AIR CARRIAGE NOTICE. For any international shipments by air, the Warsaw Convention, as amended, may be applicable. The Warsaw Convention, as amended, will then govern and in most cases limit FedEx's liability for loss, delay of, or damage to your shipment. The Warsaw Convention, as amended, limits FedEx's liability. For example in the U.S. liability is limited to \$9.07 per pound (20\$ per kilogram), unless a higher value for carriage is declared as described below and you pay any applicable supplementary charges. The interpretation and operation of the Warsaw Convention's liability limits may vary in each country. There are no specific stopping places which are agreed to and FedEx reserves the right to route the shipment in any way FedEx deems appropriate. ROAD TRANSPORT NOTICE. Shipments transported solely by road to or from a country which is a party to the Warsaw Convention or the Contract for the International Carriage of Goods by Road (the "CMR") are subject to the terms and conditions of the CMR, notwithstanding any other provision of this Air Waybill governed by the Warsaw Convention, the CMR, or other international treaties, laws, other government regulations, orders, or requirements, FedEx's maximum liability for damage, loss, delay, shortage, mis-delivery, nondelivery, misinformation or failure to provide information in connection with your shipment is limited by this Agreement and as set out in the terms and conditions of the contract of carriage. Please refer to the contract of carriage set forth in the applicable FedEx Service Guide or its equivalent to determine the contractual limitation. FedEx does not provide cargo liability or all-risk insurance, but you may pay an additional charge for each additional U.S. \$100 (or equivalent local currency for the country of origin) of declared value for carriage. If a higher value for carriage is declared and the additional charge is paid, FedEx's maximum liability will be the lesser of the declared value for carriage or your actual damages. LIABILITIES NOT ASSUMED. IN ANY EVENT, FEDEX WON'T BE LIABLE FOR ANY DAMAGES, WHETHER DIRECT, INDIRECT, INCIDENTAL, SPECIAL OR CONSEQUENTIAL IN EXCESS OF THE DECLARED VALUE FOR CARRIAGE (INCLUDING BUT NOT LIMITED TO LOSS OF INCOME OR PROFITS) OR THE ACTUAL VALUE OF THE SHIPMENT, IF LOWER, WHETHER OR NOT FEDEX HAD ANY KNOWLEDGE THAT SUCH DAMAGES MIGHT BE INCURRED. FedEx won't be liable for your acts or omissions, including but not limited to incorrect declaration of cargo, improper or insufficient packaging, securing, marking or addressing of the shipment, or for the acts or omissions of the recipient or anyone else with an interest in the shipment or cash, currency or other prohibited items or in instances beyond our control, such as acts of God, perils of the air, weather conditions, mechanical delays, acts of public enemies, war, strike, civil commotion, or acts or omissions of public authorities (including customs and health officials) with actual or apparent authority. NO WARRANTY. We make no warranties, express or implied. CLAIMS FOR LOSS, DAMAGE OR DELAY. ALL CLAIMS MUST BE MADE IN WRITING AND WITHIN STRICT TIME LIMITS. SEE OUR TARIFF, APPLICABLE FEDEX SERVICE GUIDE, OR STANDARD CONDITIONS OF CARRIAGE FOR DETAILS. The Warsaw Convention provides specific written claims procedures for damage, delay or non-delivery of your shipment. Moreover, the interpretation and operation of the Warsaw Convention's claims provisions may vary in each country. Refer to the Convention to determine the claims period for your shipment. The right to damages against us shall be extinguished unless an action is brought within two years, as set forth in the Convention. any damage on the delivery record, FedEx will assume the shipment was delivered in good condition. In order for us to consider a claim for damage, the contents, original shipping carton and packing must be made available to us for inspection. MANDATORY LAW. Insofar as any provision contained or referred to in this Air Waybill may be contrary to any applicable international treaties, laws, government regulations, orders or requirements such provisions shall remain in effect as a part of our agreement to the extent that it is not overridden. The invalidity or unenforceability of any provisions shall not affect any other part of this Air Waybill. Unless otherwise indicated, FEDERAL EXPRESS CORPORATION, 2005 Corporate Avenue, Memphis, TN 38132, USA, is the first carrier of this shipment. Email address located at www.fedex.com.

From: (778) 327-6671  
Susanna Behrens  
Riverside Resources Inc.  
1111-1110 West Georgia Street

Origin ID: YDTA



J13291388280426

VANCOUVER, BC V6E4M3  
CANADA

SHIP TO: (602) 417-9200

BILL SENDER

Arizona State Office  
Bureau of Land Management  
One North Central Avenue  
Suite 800

PHOENIX, AZ 85004  
US

Ship Date: 16AUG13  
ActWgt: 0.5 LB  
CAD: 7577017/INCA3430

REF:  
DESC-1: Correspondence/No Customs Value  
DESC-2:  
DESC-3:  
DESC-4:

COUNTRY MFG: CA  
CARRIAGE VALUE: 0.00 CAD  
CUSTOMS VALUE: 0.00 CAD  
T/C: S 366931465 D/T: S 366931465  
SIGN: Susanna Behrens  
EIN/VAT:  
PKG TYPE: ENV

SATURDAY 12:00P  
INTL PRIORITY


TRK# 7964 8328 2384  
0430

ISR  
85004  
AZ-US  
PHX

XO ZSYA



51AG1/09B9/MA9E



These commodities, technology, or software were exported from Canada in accordance with the export administration regulations. Diversion contrary to Canadian law prohibited.

The Warsaw Convention may apply and will govern and in most cases limit the liability of Federal Express for loss or delay of or damage to your shipment. Subject to the conditions of the contract.

CONSIGNEE COPY - PLEASE PLACE IN POUCH

After printing this label:

1. Use the 'Print' button on this page to print your label to your laser or inkjet printer.
2. Fold the printed page along the horizontal line.
3. Place label in shipping pouch and affix it to your shipment so that the barcode portion of the label can be read and scanned.

**Warning:** Use only the printed original label for shipping. Using a photocopy of this label for shipping purposes is fraudulent and could result in additional billing charges, along with the cancellation of your FedEx account number.

LEGAL TERMS AND CONDITIONS OF FEDEX SHIPPING DEFINITIONS. On this Air Waybill, "we", "our", "us", and "FedEx" refer to Federal Express Corporation, its subsidiaries and branches and their respective employees, agents, and independent contractors. The terms "you" and "your" refer to the shipper, its employees, principals and agents. If your shipment originates outside the United States, your contract of carriage is with the FedEx subsidiary, branch or independent contractor who originally accepts the shipment from you. The term "package" means any container or envelope that is accepted by us for delivery, including any such items tendered by you utilizing our automated systems, meters, manifests or waybills. The term "shipment" means all packages which are tendered to and accepted by us on a single Air Waybill. AIR CARRIAGE NOTICE. For any international shipments by air, the Warsaw Convention, as amended, will then govern and in most cases limit FedEx's liability for loss, delay of, or damage to your shipment. The Warsaw Convention, as amended, may be applicable. The Warsaw Convention, as amended, will then govern and in most cases limit FedEx's liability for loss, delay or damage to your shipment. The Warsaw Convention, as amended, limits FedEx's liability. For example in the U.S. liability is limited to \$9.07 per pound (20\$ per kilogram), unless a higher value for carriage is declared as described below and you pay any applicable supplementary charges. The interpretation and operation of the Warsaw Convention's liability limits may vary in each country. There are no specific stopping places which are agreed to and FedEx reserves the right to route the shipment in any way FedEx deems appropriate. ROAD TRANSPORT NOTICE. Shipments transported solely by road to or from a country which is a party to the Warsaw Convention or the Contract for the International Carriage of Goods by Road (the "CMR") are subject to the terms and conditions of the CMR, notwithstanding any other provision of this Air Waybill to the contrary. For those shipments transported solely by road, if a conflict arises between the provisions of the CMR and this Air Waybill, the terms of the CMR shall prevail. LIMITATION OF LIABILITY. If not governed by the Warsaw Convention, the CMR, or other international treaties, laws, other government regulations, orders, or requirements, FedEx's maximum liability for damage, loss, delay, shortage, mis-delivery, non-delivery, misinformation or failure to provide information in connection with your shipment is limited by this Agreement and as set out in the terms and conditions of the contract of carriage. Please refer to the contract of carriage set forth in the applicable FedEx Service Guide or its equivalent to determine the contractual limitation. FedEx does not provide cargo liability or all-risk insurance, but you may pay an additional charge for each additional U.S. \$100 (or equivalent local currency for the country of origin) of declared value for carriage. If a higher value for carriage is declared and the additional charge is paid, FedEx's maximum liability will be the lesser of the declared value for carriage or your actual damages. LIABILITIES NOT ASSUMED. IN ANY EVENT, FEDEX WON'T BE LIABLE FOR ANY DAMAGES, WHETHER DIRECT, INDIRECT, INCIDENTAL, SPECIAL OR CONSEQUENTIAL IN EXCESS OF THE DECLARED VALUE FOR CARRIAGE (INCLUDING BUT NOT LIMITED TO LOSS OF INCOME OR PROFITS) OR THE ACTUAL VALUE OF THE SHIPMENT, IF LOWER, WHETHER OR NOT FEDEX HAD ANY KNOWLEDGE THAT SUCH DAMAGES MIGHT BE INCURRED. FedEx won't be liable for your acts or omissions, including but not limited to incorrect declaration of cargo, improper or insufficient packaging, securing, marking or addressing of the shipment, or for the acts or omissions of the recipient or anyone else with an interest in the shipment or violations by any party of the terms of this agreement. FedEx won't be liable for damage, loss, delay, shortage, mis-delivery, non-delivery, misinformation or failure to provide information in connection with shipments of cash, currency or other prohibited items or in instances beyond our control, such as acts of God, perils of the air, weather conditions, mechanical delays, acts of public enemies, war, strike, civil commotion, or acts or omissions of public authorities (including customs and health officials) with actual or apparent authority. NO WARRANTY. We make no warranties, express or implied. CLAIMS FOR LOSS, DAMAGE OR DELAY. ALL CLAIMS MUST BE MADE IN WRITING AND WITHIN STRICT TIME LIMITS. SEE OUR TARIFF, APPLICABLE FEDEX SERVICE GUIDE, OR STANDARD CONDITIONS OF CARRIAGE FOR DETAILS. The Warsaw Convention provides specific written claims procedures for damage, delay or non-delivery of your shipment. Moreover, the interpretation and operation of the Warsaw Convention's claims provisions may vary in each country. Refer to the Convention to determine the claims period for your shipment. The right to damages against us shall be extinguished unless an action is brought within two years, as set forth in the Convention. FedEx is not obligated to act on any claim until all transportation charges have been paid. The claim amount may not be deducted from the transportation charges. If the recipient accepts the shipment without noting any damage on the delivery record, FedEx will assume the shipment was delivered in good condition. In order for us to be considered a claim for damage, the contents, original shipping carton and packing must be made available to us for inspection. MANDATORY LAW. Insofar as any provision contained or referred to in this Air Waybill may be contrary to any applicable international treaties, laws, government regulations, orders or requirements such provisions shall remain in effect as a part of our agreement to the extent that it is not overridden. The invalidity or unenforceability of any provisions shall not affect any other part of this Air Waybill. Unless otherwise indicated, FEDERAL EXPRESS CORPORATION, 2005 Corporate Avenue, Memphis, TN 38132, USA, is the first carrier of this shipment. Email address located at www.fedex.com.

**United States Department of the Interior**  
**Bureau of Land Management**  
 LANDS/RECREATION & PLANNING  
 ONE N CENTRAL AVE  
 PHOENIX, AZ 85004 -2203  
 Phone: 602-417-9200

Receipt

No: 2860017

<b>Transaction #:</b> 2945868	
<b>Date of Transaction:</b> 08/20/2013	
CUSTOMER:	
RRI EXPLORATION INC 502 E JOHN ST CARSON CITY,NV 89706-3099 US	

LINE #	QTY	DESCRIPTION	REMARKS	UNIT PRICE	TOTAL
1	1.00	LOCATABLE MINERALS / MINING CLAIMS-NOT NEW-UNADJUD,ONE AUTH NO. ONLY / MINING CLAIM MONEY RECEIVED CASES: AMC369033/\$42560.00	MAINT FEE PYMNT (301) 2014	- n/a -	42560.00
<b>TOTAL:</b>					<b>\$42,560.00</b>

PAYMENT INFORMATION					
1	AMOUNT:	42560.00	POSTMARKED:	08/16/2013	
	TYPE:	FOREIGN CHECK	RECEIVED:	08/19/2013	
	CHECK NO:	607221729			
	NAME:	RIVERSIDE RESOURCES INC 502 E JOHN ST CARSON CITY NV 89706-3099 US			

REMARKS

This receipt was generated by the automated BLM Collections and Billing System and is a paper representation of a portion of the official electronic record contained therein.

# RIVERSIDE RESOURCES INC.

Amc 369031  
369965  
368411  
381029  
375430  
371849

1110 - 1111 West Georgia Street, Vancouver, BC, V6E 4M3 Tel: (778) 327-6671 Fax: (778) 327-6675

Amc 392087

391037  
396470  
407284

Bureau of Land Management  
Arizona State Office  
One North Central Ave., Suite 800  
Phoenix, AZ, 85004-4427

RECEIVED  
ARIZONA STATE OFFICE  
2012 OCT 29 P 12:11  
PHOENIX, ARIZONA

Attention: Bureau of Land Management

**RE: Maintenance Fees Due On Association Placer Claims**

Please note that the enclosed \$420.00USD Draft is for payment of maintenance fees due on association placer claims listed below in the name of RRI Exploration Inc.:

- AMC369033 Purple One**
- AMC369966 Purple Two**
- AMC369967 Purple Three**

Once payment is processed please send the receipt to the following address:

RRI Exploration Inc.  
502 East John Street,  
Carson City, NV,  
89706

If you have any questions or concerns, or require anything further, please do not hesitate to contact Lisa Kong at 778-327-6671 ext 319 or via e-mail at [lkong@rivres.com](mailto:lkong@rivres.com)

RECEIVED AND CONFIRMED

11/5/12 AT

Riverside Resources Inc.  
1110-1111 West Georgia St.  
Vancouver, B.C. V6E 4H3

121023 19:01 988 840 053

www.canadapost.ca

www.postescanada.ca

CANADA 10¢



RECEIVED  
BLM AZ STATE OFFICE

2012 OCT 29 P 12:11

PHOENIX, ARIZONA

BLM  
One North Central Ave., Suite 800  
Phoenix, AZ 85004

8500484427





United States Department of the Interior

Bureau of Land Management  
 LANDS/RECREATION & PLANNING  
 ONE N CENTRAL AVE  
 PHOENIX, AZ 85004 -2203  
 Phone: 602-417-9200

Receipt

No: 2681699

Transaction #: 2763131	
Date of Transaction: 10/30/2012	
CUSTOMER:	
RIVERSIDE RESOURCES INC 502 E JOHN ST CARSON CITY, NV 89706-3099 US	

LINE #	QTY	DESCRIPTION	REMARKS	UNIT PRICE	TOTAL
1	1.00	LOCATABLE MINERALS / MINING CLAIMS-NOT NEW-UNADJUD, ONE AUTH NO. ONLY / MINING CLAIM MONEY RECEIVED CASES: AMC369033/\$420.00	MAINT 2013/3	- n/a -	420.00
<b>TOTAL:</b>					<b>\$420.00</b>

PAYMENT INFORMATION			
1	AMOUNT:	420.00	POSTMARKED: N/A
	TYPE:	CHECK	RECEIVED: 10/30/2012
	CHECK NO:	605161566	
	NAME:	RIVERSIDE RESOURCES INC 1110-1111 WEST GEORGIA ST VANCOUVER BC CANADA NS V6E 4M3 US	

REMARKS

This receipt was generated by the automated BLM Collections and Billing System and is a paper representation of a portion of the official electronic record contained therein.

**United States Department of the Interior**  
**Bureau of Land Management**  
 LANDS/RECREATION & PLANNING  
 ONE N CENTRAL AVE  
 PHOENIX, AZ 85004 -2203  
 Phone: 602-417-9200

Receipt

No: 2681699

<b>Transaction #:</b> 2763131	
<b>Date of Transaction:</b> 10/30/2012	
CUSTOMER:	
RIVERSIDE RESOURCES INC 502 E JOHN ST CARSON CITY, NV 89706-3099 US	

LINE #	QTY	DESCRIPTION	REMARKS	UNIT PRICE	TOTAL
1	1.00	LOCATABLE MINERALS / MINING CLAIMS- NOT NEW-UNADJUD, ONE AUTH NO. ONLY / MINING CLAIM MONEY RECEIVED CASES: AMC369033/\$420.00	MAINT 2013/3	- n/a -	420.00
<b>TOTAL:</b>					<b>\$420.00</b>

PAYMENT INFORMATION			
1	AMOUNT:	420.00	POSTMARKED: N/A
	TYPE:	CHECK	RECEIVED: 10/30/2012
	CHECK NO:	605161566	
	NAME:	RIVERSIDE RESOURCES INC 1110-1111 WEST GEORGIA ST VANCOUVER BC CANADA NS V6E 4M3 US	

REMARKS

This receipt was generated by the automated BLM Collections and Billing System and is a paper representation of a portion of the official electronic record contained therein.

DARKER  
 REPRINT  
 (PR) 11/13/2012

# RIVERSIDE RESOURCES INC.

1110-1111 West Georgia Street, Vancouver, BC, Canada, V6E 4M3

Tel: (778) 327-6671 Fax: (778) 327-6675

August 13, 2012

Via Fed-Ex

## BUREAU OF LAND MANAGEMENT

Arizona State Office  
One North Central Avenue  
Suite 800  
Phoenix, AZ, 85004-4427

Ph: 1-602-417-9200

RE: BLM Claim Maintenance Fee Payment

RECEIVED  
BLM AZ STATE OFFICE  
2012 AUG 15 A 9:53  
PHOENIX, ARIZONA

Please find enclosed:

- 1) USD bank draft for \$42,140.00 with respect to 301 claims in the name of RRI Exploration Inc. and associated paperwork.

Once payment is processed please send the receipt to the following address:

RRI EXPLORATION INC.  
502 East John Street,  
Carson City, NV,  
89706

If you have any questions, please do not hesitate to contact the undersigned directly at 778-327-6671 ext 308 or via email at [jdare@rivres.com](mailto:jdare@rivres.com)

Best Regards,

**RIVERSIDE RESOURCES INC.**

Per:



Jeff Dare,  
Corporate Secretary

~~340 acre parcels  
\$140 pd on each~~ → \$140 x 3 = \$420 dne  
Pd 10/29/12  
AT

ENTERED INTO COMPUTER

8/27/12 AT

**MAINTENANCE FEE PAYMENT**

Claimant Name: RRI EXPLORATION INC.  
 Address: 502 EAST JOHN STREET  
 City: CARSON CITY State: NV Zip: 89706  
 Telephone: 778-327-6671  
 E-mail address: jdare@rrires.com  
 Signature: [Signature]

Check here if this is a change of address.

RECEIVED  
 BLM AZ STATE OFFICE  
 2012 AUG 15 A 9:53  
 PHOENIX, ARIZONA  
 BLM  
 Date  
 Stamp

LINE NO.	AMC NUMBER	CLAIM/SITE NAME	COUNTY RECORDER DATA (If available)	TWP	RNG	SEC
1						
2						
3						
4						
5			301 CLAIMS @ \$140 EACH			
6			= \$42,140.00			
7						
8						
9						
10						

PLEASE SEE ATTACHED

List additional claims on Form MCF114.

**Bureau of Land Management**  
**Arizona State Office**  
 www.blm.gov/az/

No. of Claims: 301 x \$140 = \$42,140.00  
 Check No: 605757921 Init. [Signature]  
 Receipt No.: 22631822  
**For BLM Use Only**

**Form: MCF112**  
 Revised July 2009

#	Claim Name	Serial Number	Sec	TWP	Range	Location Date
1.	PURPLE ONE*	40 AMC 369033 (PLACER) ✓	4/33	3N/4N	20W	11/19/2005
2.	PURPLE TWO*	40 AMC 369966 (PLACER) ✓	4/33	3N/4N	20W	01/29/2006
3.	PURPLE THREE*	40 AMC 369967 (PLACER) ✓	33/34 3/4	4N 3N	20W 20W	01/29/2006
4.	SABAKA #1*	20 AMC 368411 (PLACER) ✓	32/33	4N	20W	11/11/2005
5.	M-91	AMC 381079	34	4N	20W	12/19/2006
6.	M-92	AMC 381080	32	4N	20W	12/19/2006
7.	M-93	AMC 381081	32	4N	20W	12/19/2006
8.	M-94	AMC 381082	32	4N	20W	12/19/2006
9.	M-95	AMC 381083	32	4N	20W	12/19/2006
10.	M-96	AMC 381084	32/31	4N	20W	12/19/2006
11.	M-97	AMC 381085	31	4N	20W	12/19/2006
12.	M-98	AMC 381086	31	4N	20W	12/19/2006
13.	M-99	AMC 381087	31	4N	20W	12/19/2006
14.	M-100	AMC 381088 ✓	31	4N	20W	12/19/2006
15.	P #1	AMC 375430	33/4	4N/3N	20W	09/01/2006
16.	P #2	AMC 375431	33/4	4N/3N	20W	09/01/2006
17.	P #3	AMC 375432	33/4	4N/3N	20W	09/01/2006
18.	P #4	AMC 375433	33/4	4N/3N	20W	09/01/2006
19.	P #5	AMC 375434	33/4	4N/3N	20W	09/01/2006
20.	P #6	AMC 375435	33/4	4N/3N	20W	09/01/2006
21.	P #7	AMC 375436	33/34 3/4	4N 3N	20W 20W	09/01/2006
22.	P #8	AMC 375437 ✓	34/3	4N/3N	20W	09/01/2006
23.	M-1	AMC 371849	4	3N	20W	02/18/2006
24.	M-2	AMC 371850	4	3N	20W	02/18/2006
25.	M-3	AMC 371851	4	3N	20W	02/18/2006
26.	M-4	AMC 371852	4	3N	20W	02/18/2006
27.	M-5	AMC 371853	4	3N	20W	02/18/2006
28.	M-6	AMC 371854	4	3N	20W	02/18/2006
29.	M-7	AMC 371855	3/4	3N	20W	02/18/2006
30.	M-8	AMC 371856	3	3N	20W	02/18/2006
31.	M-9	AMC 371857	3	3N	20W	02/18/2006
32.	M-10	AMC 371858	3/4	3N	20W	02/18/2006
33.	M-11	AMC 371859	4	3N	20W	02/18/2006
34.	M-12	AMC 371860	4	3N	20W	02/18/2006
35.	M-13	AMC 371861	4	3N	20W	02/18/2006
36.	M-14	AMC 371862	4	3N	20W	02/18/2006
37.	M-15	AMC 371863	4	3N	20W	02/18/2006
38.	M-16	AMC 371864	4	3N	20W	02/18/2006

PHOENIX, ARIZONA

2012 AUG 15 A 9:53

111

#	Claim Name	Serial Number	Sec	TWP	Range	Location Date
39.	M-17	AMC 371865	34	4N	20W	02/18/2006
40.	M-18	AMC 371866	33/34	4N	20W	02/18/2006
41.	M-19	AMC 371867	33	4N	20W	02/18/2006
42.	M-20	AMC 371868	33	4N	20W	02/18/2006
43.	M-21	AMC 371869	33	4N	20W	02/18/2006
44.	M-22	AMC 371870	33	4N	20W	02/18/2006
45.	M-23	AMC 371871	33	4N	20W	02/18/2006
46.	M-24	AMC 371872	33	4N	20W	02/18/2006
47.	M-25	AMC 371873	33	4N	20W	02/18/2006
48.	M-26	AMC 371874	33	4N	20W	02/18/2006
49.	M-27	AMC 371875	33/4	4N/3N	20W	02/18/2006
50.	M-28	AMC 371876	33/4	4N/3N	20W	02/18/2006
51.	M-29	AMC 371877	4	3N	20W	02/18/2006
52.	M-30	AMC 371878	4	3N	20W	02/18/2006
53.	M-31	AMC 381029	34	4N	20W	12/19/2006
54.	M-32	AMC 381030	33/34	4N	20W	12/19/2006
55.	M-33	AMC 381031	33	4N	20W	12/19/2006
56.	M-34	AMC 381032	33	4N	20W	12/19/2006
57.	M-35	AMC 381033	33	4N	20W	12/19/2006
58.	M-36	AMC 381034	33	4N	20W	12/19/2006
59.	M-37	AMC 381035	33	4N	20W	12/19/2006
60.	M-38	AMC 381036	33	4N	20W	12/19/2006
61.	M-39	AMC 381037	33	4N	20W	12/19/2006
62.	M-40	AMC 381038	33	4N	20W	12/19/2006
63.	M-41	AMC 381039	32/33	4N	20W	12/19/2006
64.	M-42	AMC 381040	32	4N	20W	12/19/2006
65.	M-43	AMC 381041	32	4N	20W	12/19/2006
66.	M-44	AMC 381042	32	4N	20W	12/19/2006
67.	M-45	AMC 381043	32	4N	20W	12/19/2006
68.	M-46	AMC 381044	32	4N	20W	12/19/2006
69.	M-47	AMC 381045	32	4N	20W	12/19/2006
70.	M-48	AMC 381046	32	4N	20W	12/19/2006
71.	M-49	AMC 381047	32	4N	20W	12/19/2006
72.	M-50	AMC 381048	32	4N	20W	12/19/2006
73.	M-51	AMC 381049	32	4N	20W	12/19/2006
74.	M-52	AMC 381050	32	4N	20W	12/19/2006
75.	M-53	AMC 381051	32	4N	20W	12/19/2006
76.	M-54	AMC 381052	32	4N	20W	12/19/2006
77.	M-55	AMC 381053	32	4N	20W	12/19/2006
78.	M-56	AMC 381054	32/33	4N	20W	12/19/2006
79.	M-57	AMC 381055	32/33 4/5	4N 3N	20W 20W	12/19/2006

PHOENIX, ARIZONA  
 2012 JUN 15 A 9:53

#	Claim Name	Serial Number	Sec	TWP	Range	Location Date
80.	M-58	AMC 381056	32/5	4N/3N	20W	12/19/2006
81.	M-59	AMC 381057	32/5	4N/3N	20W	12/19/2006
82.	M-60	AMC 381058	32/5	4N/3N	20W	12/19/2006
83.	M-61	AMC 381059	32/5	4N/3N	20W	12/19/2006
84.	M-62	AMC 381060	32/5	4N/3N	20W	12/19/2006
85.	M-63	AMC 381061	32/5	4N/3N	20W	12/19/2006
86.	M-64	AMC 381062	32/5	4N/3N	20W	12/19/2006
87.	M-86 A	AMC 392087	32	4N	20W	05/10/2008
88.	M-75	AMC 381063	32	4N	20W	12/19/2006
89.	M-76	AMC 381064	31/32	4N	20W	12/19/2006
90.	M-77	AMC 381065	31	4N	20W	12/19/2006
91.	M-78	AMC 381066	31	4N	20W	12/19/2006
92.	M-79	AMC 381067	31	4N	20W	12/19/2006
93.	M-80	AMC 381068	31	4N	20W	12/19/2006
94.	M-81	AMC 381069	31	4N	20W	12/19/2006
95.	M-82	AMC 381070	31	4N	20W	12/19/2006
96.	M-83	AMC 381071	31	4N	20W	12/19/2006
97.	M-84	AMC 381072	31	4N	20W	12/19/2006
98.	M-85	AMC 381073	31/32	4N	20W	12/19/2006
99.	M-86	AMC 381074	33/34	4N	20W	12/19/2006
100.	M-87	AMC 381075	33	4N	20W	12/19/2006
101.	M-88	AMC 381076	33	4N	20W	12/19/2006
102.	M-89	AMC 381077	33	4N	20W	12/19/2006
103.	M-90	AMC 381078	33	4N	20W	12/19/2006
104.	AGN#1	AMC 392088	30/31	4N	20W	3/7/2008
105.	AGN#2	AMC 392089	30/31	4N	20W	3/7/2008
106.	AGN#3	AMC 392090	30/31	4N	20W	3/7/2008
107.	AGN#4	AMC 392091	30/31	4N	20W	3/7/2008
108.	AGN#5	AMC 392092	29/30 31 32	4N 4N 4N	20W 20W 20W	3/7/2008
109.	AGN#6	AMC 392093	29/32	4N	20W	3/7/2008
110.	AGN#7	AMC 392094	29/32	4N	20W	3/7/2008
111.	AGN#8	AMC 392095	29/32	4N	20W	3/7/2008
112.	AGN#9	AMC 392096	32	4N	20W	3/7/2008
113.	AGN#10	AMC 392097	32	4N	20W	3/7/2008
114.	AGN#11	AMC 392098	29/32	4N	20W	3/7/2008
115.	AGN#12	AMC 392099	29/32	4N	20W	3/7/2008
116.	AGN#13	AMC 392100	32	4N	20W	3/7/2008
117.	AGN#14	AMC 392101	32	4N	20W	3/7/2008
118.	AGN#15	AMC 392102	29/32	4N	20W	3/7/2008
119.	AGN#16	AMC 392103	29/32	4N	20W	3/7/2008

PIONEER, ARIZONA  
 2012 AUG 15 A 9:53

#	Claim Name	Serial Number	Sec	TWP	Range	Location Date
120.	AGN#17	AMC 392104	32	4N	20W	3/7/2008
121.	AGN#18	AMC 392105	32	4N	20W	3/7/2008
122.	AGN#19	AMC 392106	29/32	4N	20W	3/7/2008
123.	AGN#20	AMC 392107	29/30 31 32	4N 4N 4N	20W 20W 20W	3/7/2008
124.	AGN#21	AMC 392108	32/33	4N	20W	3/7/2008
125.	AGN#22	AMC 392109	33	4N	20W	3/7/2008
126.	AGN#23	AMC 392110	28/33	4N	20W	3/7/2008
127.	AGN#24	AMC 392111	28/33	4N	20W	3/7/2008
128.	AGN#25	AMC 392112	33	4N	20W	3/7/2008
129.	AGN#26	AMC 392113	28	4N	20W	3/7/2008
130.	AGN#27	AMC 392114	28	4N	20W	3/7/2008
131.	AGN#28	AMC 392115	28/29	4N	20W	3/7/2008
132.	AGN#29	AMC 392116	28	4N	20W	3/7/2008
133.	AGN#30	AMC 392117	30	4N	20W	3/7/2008
134.	AGN#31	AMC 392118	29	4N	20W	3/7/2008
135.	AGN#32	AMC 392119	29	4N	20W	3/7/2008
136.	AGN#33	AMC 392120	29	4N	20W	3/7/2008
137.	AGN#34	AMC 392121	29	4N	20W	3/7/2008
138.	AGN#35	AMC 392122	29	4N	20W	3/7/2008
139.	AGN#36	AMC 392123	29	4N	20W	3/7/2008
140.	AGN#37	AMC 392124	29/30	4N	20W	3/7/2008
141.	AGN#38	AMC 392125	30	4N	20W	3/7/2008
142.	AGN#39	AMC 392126	30	4N	20W	3/7/2008
143.	AGN#40	AMC 392127	30	4N	20W	3/7/2008
144.	AGN#41	AMC 392128	30	4N	20W	3/7/2008
145.	M-101	AMC 391037	34	4N	20W	2/1/2008
146.	M-102	AMC 391038	34	4N	20W	2/1/2008
147.	M-103	AMC 391039	34/3	4N/3N	20W	2/1/2008
148.	M-104	AMC 391040	3	3N	20W	2/1/2008
149.	M-105	AMC 391041	3	3N	20W	2/1/2008
150.	M-106	AMC 391042	3	3N	20W	2/1/2008
151.	M-107	AMC 391043	3	3N	20W	2/1/2008
152.	M-108	AMC 391044	3	3N	20W	2/1/2008
153.	M-109	AMC 391045	3	3N	20W	2/1/2008
154.	M-110	AMC 391046	3	3N	20W	2/1/2008
155.	SP1	AMC 396470	5/6 & 31/32	3N/4N	20W	04/20/2009
156.	SP2	AMC 396471	5/6 & 32	3N/4N	20W	04/20/2009
157.	SP3	AMC 396472	5	3N	20W	04/20/2009
158.	SP4	AMC 396473	5	3N	20W	04/20/2009
159.	SP5	AMC 396474	5	3N	20W	04/20/2009

PHOENIX, ARIZONA  
 2012 AUG 15 A 9:54



#	Claim Name	Serial Number	Sec	TWP	Range	Location Date
160.	SP6	AMC 396475	5	3N	20W	04/20/2009
161.	SP7	AMC 396476	4/5	3N	20W	04/20/2009
162.	SP8	AMC 396477	5	3N	20W	04/20/2009
163.	SP9	AMC 396478	5	3N	20W	04/20/2009
164.	SP10	AMC 396479	4/5	3N	20W	04/20/2009
165.	SP11	AMC 396480	4	3N	20W	04/20/2009
166.	SP12	AMC 396481	4	3N	20W	04/20/2009
167.	SP13	AMC 396482	4/8/9	3N	20W	04/20/2009
168.	SP14	AMC 396483	4/9	3N	20W	04/20/2009
169.	SP15	AMC 396484	4/9	3N	20W	04/20/2009
170.	SP16	AMC 396485	4/9	3N	20W	04/20/2009
171.	SP17	AMC 396486	4/9	3N	20W	04/20/2009
172.	SP18	AMC 396487	4/9	3N	20W	04/20/2009
173.	SP19	AMC 396488	4/9	3N	20W	04/20/2009
174.	SP20	AMC 396489	4/9	3N	20W	04/20/2009
175.	SP21	AMC 396490	3/4/9/10	3N	20W	04/20/2009
176.	SP22	AMC 396491	3/10	3N	20W	04/20/2009
177.	SP23	AMC 396492	3/10	3N	20W	04/20/2009
178.	SP24	AMC 396493	3/10	3N	20W	04/20/2009
179.	SP25	AMC 396494	3/10	3N	20W	04/20/2009
180.	SP26	AMC 396495	3/10	3N	20W	04/20/2009
181.	SP27	AMC 396496	3/10	3N	20W	04/20/2009
182.	SP28	AMC 396497	3/10	3N	20W	04/20/2009
183.	SP29	AMC 396498	3/10	3N	20W	04/20/2009
184.	SP30	AMC 396499	3	3N	20W	04/20/2009
185.	SP31	AMC 396500	3	3N	20W	04/20/2009
186.	SP32	AMC 396501	3	3N	20W	04/20/2009
187.	SP33	AMC 396502	3	3N	20W	04/20/2009
188.	SP34	AMC 396503	3	3N	20W	04/20/2009
189.	SP35	AMC 396504	2/3	3N	20W	04/20/2009
190.	SP36	AMC 396505	2/3	3N	20W	04/20/2009
191.	RR #1	407284	34	4 North	20 West	04-14-2011
192.	RR #2	407285	34	4 North	20 West	04-14-2011
193.	RR #3	407286	34	4 North	20 West	04-14-2011
194.	RR #4	407287	34	4 North	20 West	04-14-2011
195.	RR #5	407288	34	4 North	20 West	04-14-2011
196.	RR #6	407289	34	4 North	20 West	04-14-2011
197.	RR #7	407290	34	4 North	20 West	04-14-2011
198.	RR #8	407291	35	4 North	20 West	04-14-2011
199.	RR #9	407292	35	4 North	20 West	04-14-2011
200.	RR #10	407293	35	4 North	20 West	04-14-2011
201.	RR #11	407294	34	4 North	20 West	04-14-2011

PHOENIX ARIZONA  
 2012 AUG 15 A 9:51

#	Claim Name	Serial Number	Sec	TWP	Range	Location Date
202.	RR #12	407295	34	4 North	20 West	04-14-2011
203.	RR #13	407296	34	4 North	20 West	04-14-2011
204.	RR #14	407297	34	4 North	20 West	04-14-2011
205.	RR #15	407298	34	4 North	20 West	04-14-2011
206.	RR #16	407299	35	4 North	20 West	04-14-2011
207.	RR #17	407300	35	4 North	20 West	04-14-2011
208.	RR #18	407301	35	4 North	20 West	04-14-2011
209.	RR #19	407302	35	4 North	20 West	04-14-2011
210.	RR #20	407303	35	4 North	20 West	04-14-2011
211.	RR #21	407304	35	4 North	20 West	04-14-2011
212.	RR #22	407305	35	4 North	20 West	04-14-2011
213.	RR #23	407306	34	4 North	20 West	04-14-2011
214.	RR #24	407307	34	4 North	20 West	04-14-2011
215.	RR #25	407308	34	4 North	20 West	04-14-2011
216.	RR #26	407309	34	4 North	20 West	04-14-2011
217.	RR #27	407310	3	3 North	20 West	04-13-2011
218.	RR #28	407311	3	3 North	20 West	04-13-2011
219.	RR #29	407312	2	3 North	20 West	04-13-2011
220.	RR #30	407313	2	3 North	20 West	04-13-2011
221.	RR #31	407314	2	3 North	20 West	04-13-2011
222.	RR #32	407315	2	3 North	20 West	04-13-2011
223.	RR #33	407316	2	3 North	20 West	04-13-2011
224.	RR #34	407317	2	3 North	20 West	04-13-2011
225.	RR #35	407318	2	3 North	20 West	04-13-2011
226.	RR #36	407319	2	3 North	20 West	04-13-2011
227.	RR #37	407320	1	3 North	20 West	04-13-2011
228.	RR #38	407321	2	3 North	20 West	04-11-2011
229.	RR #39	407322	2	3 North	20 West	04-11-2011
230.	RR #40	407323	2	3 North	20 West	04-11-2011
231.	RR #41	407324	2	3 North	20 West	04-11-2011
232.	RR #42	407325	2	3 North	20 West	04-11-2011
233.	RR #43	407326	2	3 North	20 West	04-11-2011
234.	RR #44	407327	2	3 North	20 West	04-11-2011
235.	RR #45	407328	2	3 North	20 West	04-11-2011
236.	RR #46	407329	2	3 North	20 West	04-11-2011
237.	RR #47	407330	1	3 North	20 West	04-11-2011
238.	RR #48	407331	1	3 North	20 West	04-11-2011
239.	RR #49	407332	1	3 North	20 West	04-11-2011
240.	RR #50	407333	1	3 North	20 West	04-11-2011
241.	RR #51	407334	1	3 North	20 West	04-11-2011
242.	RR #52	407335	1	3 North	20 West	04-11-2011
243.	RR #53	407336	1	3 North	20 West	04-11-2011

2017 AUG 15 A 9:54  
 COUNTY OF MONTANA  
 CLERK OF COURTS

#	Claim Name	Serial Number	Sec	TWP	Range	Location Date
244.	RR #54	407337	2	3 North	20 West	04-11-2011
245.	RR #55	407338	2	3 North	20 West	04-11-2011
246.	RR #56	407339	2	3 North	20 West	04-11-2011
247.	RR #57	407340	2	3 North	20 West	04-11-2011
248.	RR #58	407341	2	3 North	20 West	04-11-2011
249.	RR #59	407342	2	3 North	20 West	04-11-2011
250.	RR #60	407343	2	3 North	20 West	04-11-2011
251.	RR #61	407344	2	3 North	20 West	04-11-2011
252.	RR #62	407345	2	3 North	20 West	04-11-2011
253.	RR #63	407346	3	3 North	20 West	04-11-2011
254.	RR #64	407347	1	3 North	20 West	04-11-2011
255.	RR #65	407348	1	3 North	20 West	04-11-2011
256.	RR #66	407349	1	3 North	20 West	04-11-2011
257.	RR #67	407350	1	3 North	20 West	04-11-2011
258.	RR #68	407351	1	3 North	20 West	04-11-2011
259.	RR #69	407352	1	3 North	20 West	04-11-2011
260.	RR #70	407353	10	3 North	20 West	04-06-2011
261.	RR #71	407354	11	3 North	20 West	04-06-2011
262.	RR #72	407355	11	3 North	20 West	04-06-2011
263.	RR #73	407356	11	3 North	20 West	04-06-2011
264.	RR #74	407357	11	3 North	20 West	04-06-2011
265.	RR #75	407358	11	3 North	20 West	04-07-2011
266.	RR #76	407359	11	3 North	20 West	04-07-2011
267.	RR #77	407360	11	3 North	20 West	04-07-2011
268.	RR #78	407361	11	3 North	20 West	04-07-2011
269.	RR #79	407362	11	3 North	20 West	04-07-2011
270.	RR #80	407363	12	3 North	20 West	04-07-2011
271.	RR #81	407364	12	3 North	20 West	04-07-2011
272.	RR #82	407365	12	3 North	20 West	04-07-2011
273.	RR #83	407366	12	3 North	20 West	04-07-2011
274.	RR #84	407367	12	3 North	20 West	04-07-2011
275.	RR #85	407368	12	3 North	20 West	04-07-2011
276.	RR #86	407369	10	3 North	20 West	04-06-2011
277.	RR #87	407370	11	3 North	20 West	04-06-2011
278.	RR #88	407371	11	3 North	20 West	04-06-2011
279.	RR #89	407372	11	3 North	20 West	04-06-2011
280.	RR #90	407373	11	3 North	20 West	04-06-2011
281.	RR #91	407374	11	3 North	20 West	04-07-2011
282.	RR #92	407375	11	3 North	20 West	04-07-2011
283.	RR #93	407376	11	3 North	20 West	04-07-2011
284.	RR #94	407377	11	3 North	20 West	04-07-2011
285.	RR #95	407378	11	3 North	20 West	04-07-2011

PICTORIX, ARIZONA

RECEIVED  
PICTORIX, ARIZONA  
APR 27 2011

#	Claim Name	Serial Number	Sec	TWP	Range	Location Date
286.	RR #96	407379	12	3 North	20 West	04-07-2011
287.	RR #97	407380	12	3 North	20 West	04-07-2011
288.	RR #98	407381	12	3 North	20 West	04-07-2011
289.	RR #99	407382	12	3 North	20 West	04-07-2011
290.	RR #100	407383	12	3 North	20 West	04-07-2011
291.	RR #101	407384	12	3 North	20 West	04-07-2011
292.	RR #102	407385	31	4 North	20 West	04-09-2011
293.	RR #103	407386	31	4 North	20 West	04-09-2011
294.	RR #104	407387	31	4 North	20 West	04-09-2011
295.	RR #105	407388	31	4 North	20 West	04-09-2011
296.	RR #108	407389	6	3 North	20 West	04-11-2011
297.	RR # 109	407390	6	3 North	20 West	04-09-2011
298.	RR # 110	407391	5	3 North	20 West	04-09-2011
299.	RR #111	407392	5	3 North	20 West	04-09-2011
300.	RR #112	407393	5	3 North	20 West	04-09-2011
301.	RR #113	407394	5	3 North	20 West	04-09-2011

RECEIVED  
BLM AZ STATE OFFICE  
2012 AUG 15 A 9:54  
PHOENIX, ARIZONA



RT 275  
 B  
 0815  
 8431

**FedEx**  
 TRK# 8759 9770 8431  
 0412  
**XH ZSYA**  
**A1 INTL PRIORITY**  
**85004**  
 AZ-US  
 PHX  
 Barcode  
 Emp# 779974 14AUG12 YDTA 515C1/A270/AAAA

press® Shipping Label  
 ur de l'étiquette d'  
 Express<sup>MD</sup> ici.

International Shipment Documentation

**FedEx Express International Air Waybill**

1 **From**

Date 08/14/12 Sender's FedEx Account Number 3667-3146-5

Sender's Name Jeff Dare Phone 7783276671

Company RIVERSIDE RESOURCES INC.

Address SUITE 1110  
Dept./Floor

Address 1111 WEST GEORGIA ST

City VANCOUVER Province BC CANADA Postal Code V6E4M3

2 **Your Internal Reference**

3 **To Recipient's Name** Arizona State Office Phone 602-417-9200

Company Bureau of Land Management

Address One North Central Avenue, Suite 800  
Dept./Floor

Address

City Phoenix State Province AZ

Country USA ZIP Postal Code 85004

Recipient's Tax ID Number Required for Customs Purposes  
e.g. BSTRFCVAT/NE/INDR, or as locally required.

4 **Shipment Information**

FedEx Tracking Number: 8759 9770 8431 Form ID No: 0412 **Origin Copy**

5 **Express Package Service**

01  FedEx International Priority 06  FedEx International First  
Available to select locations.

03  FedEx International Economy  
FedEx Envelope and FedEx Pak rate not available.

6 **Packaging**

06  FedEx Envelope 02  FedEx Pak 03  FedEx Box 04  FedEx Tube  
 01  Other 15  FedEx 10kg Box\* 25  FedEx 25kg Box\*

7 **Special Handling**

01  HOLD at FedEx Location 03  SATURDAY Delivery  
Available to select locations for FedEx Int. Priority only.

8 **Payment**

Bill transportation charges to: Complete payment options for both transportation charges and duties and taxes.


Enter FedEx Acct. No. or Credit Card No. below:

1  Sender Acct. No. in Section 1 will be billed. 2  Recipient 3  Third Party 4  Credit Card 5  Cash Cheque

9 **Required Signature**

Use of this Air Waybill constitutes your agreement to the Conditions of Contract on the back of this Air Waybill, and you represent that this shipment does not contain dangerous goods. Certain international treaties, including the Warsaw Convention, may apply to this shipment and limit our liability for damage, loss, or delay, as described in the Conditions of Contract.

Sender's Signature [Signature]



RECEIVED  
 BLIND T/ST/FE/EF/EG  
 AUG 15 9 53 A  
 PHOENIX, ARIZONA

# FedEx Express International Air Waybill

7002 8759 9770 8431 0412

FedEx Tracking Number **8759 9770 8431** Form ID No. **0412**

Origin Copy

**1 From**

Date **08/14/12** Sender's FedEx Account Number **3669-3146-5**

Sender's Name **Jeff Dare** Phone **7783276671**

Company **RIVERSIDE RESOURCES INC.**

Address **SUITE 1110**

Address **1111 WEST GEORGIA ST**

City **VANCOUVER** Province **BC** CANADA Postal Code **V6E4M3**

**2 Your Internal Reference**

**3 To**

Recipient's Name **Arizona State Office** Phone **602-417-9200**

Company **Bureau of Land Management**

Address **One North Central Avenue, Suite 800**

Address

City **Phoenix** State **AZ**

Country **USA** ZIP Postal Code **85004**

Recipient's Tax ID Number Required for Customs Purposes  
e.g., GST/RFC/VAT/IN/EIN/ABN, or as locally required.

**4 Shipment Information**

Total Packages **1** Total Weight **0.5**  lb.  in.  kg  cm

Commodity Description **Documents** Harmonized Code **CANADA** Country of Manufacture **USA** Value for Customs **\$1.00**

Canada Export Declaration/B13A:  No B13A required.  B13A filed electronically.  B13A Summary Reporting.

Total Declared Value for Carriage **\$1 CAD**

Total Declared Value for Customs (Specify Currency)

Auth. ID/Form ID#

**5 Express Package Service**

FedEx International Priority  FedEx International First Available to select locations.

FedEx International Economy FedEx Envelope and FedEx Pak rate not available.

Packages up to 150 lb. (68 kg)  
For packages over 150 lb. (68 kg) use the FedEx Expanded Service International Air Waybill

Not all services and options are available to all destinations.

**6 Packaging**

FedEx Envelope  FedEx Pak  FedEx Box  FedEx Tube

Other  FedEx 10kg Box\*  FedEx 25kg Box\*

\*These unique brown boxes with special pricing are provided by FedEx for FedEx Intl. Priority only.

**7 Special Handling**

HOLD at FedEx Location  SATURDAY Delivery Available to select locations for FedEx Intl. Priority only.

**8 Payment**

Complete payment options for both transportation charges and duties and taxes.

Bill transportation charges to:

Enter FedEx Acct. No. or Credit Card No. below.

Sender Acct. No. in Section 1 will be billed.  Recipient  Third Party  Credit Card  Cash Cheque

FedEx Acct. No. **PHOENIX, ARIZONA**

Bill Customs charges to:

Enter FedEx Acct. No. below.

Sender Acct. No. in Section 1 will be billed.  Recipient  Third Party  Cash Cheque

FedEx Acct. No. **BLM WEST OFFICE**

**9 Required Signature**


Use of this Air Waybill constitutes your agreement to the Conditions of Contract on the back of this Air Waybill, and you represent that this shipment does not contain dangerous goods. Certain international treaties, including the Warsaw Convention, may apply to this shipment and limit our liability for damage, loss, or delay, as described in the Conditions of Contract.

Sender's Signature *[Signature]*

This is not authorization to deliver this shipment without a recipient signature.

Received above shipment in good order and condition. We agree to pay all charges, including Customs duties and taxes as applicable, and we agree to the Conditions of Contract as stated on the reverse side of the Recipient's Copy.

Recipient's Signature:



575

PART 157620  
Rev. Date 9/09  
©1994-2011 FedEx  
PRINTED IN U.S.A. BIDA

FedEx Tracking Number **8759 9770 8431 0412**

Origin Station ID <b>WPA</b>	Country Code/Destination Station ID <b>XHZSYA</b>	URSA Routing	Handling Units
Total Volume (cm)			Forms Attached: <input type="checkbox"/> CI <input type="checkbox"/> CO
Received At <b>1</b>	Reg. Step <b>2</b>	On-Call Stop <b>3</b>	Drop Box <b>4</b>
FedEx Emp. #	Audit Emp. #	Date	Time
Del. Courier Emp. #	Date	Time	Total

875997708431  
875997708431  
875997708431  
875997708431

**United States Department of the Interior**  
**Bureau of Land Management**  
 LANDS/RECREATION & PLANNING  
 ONE N CENTRAL AVE  
 PHOENIX, AZ 85004 -2203  
 Phone: 602-417-9200

Receipt

No: 2631822

Transaction #: 2712341		<b>ENTERED INTO COMPUTER</b>
Date of Transaction: 08/16/2012		
CUSTOMER:		
RRI EXPLORATION INC 502 E JOHN ST CARSON CITY,NV 89706-3099 US		

LINE #	QTY	DESCRIPTION	REMARKS	UNIT PRICE	TOTAL
1	1.00	LOCATABLE MINERALS / MINING CLAIMS-NOT NEW-UNADJUD,ONE AUTH NO. ONLY / MINING CLAIM MONEY RECEIVED CASES: AMC369033/\$42140.00	MAINT FEE PYMNT (301) 2013	- n/a -	42140.00
<b>TOTAL:</b>					<b>\$42,140.00</b>

PAYMENT INFORMATION			
1	AMOUNT:	42140.00	POSTMARKED: N/A
	TYPE:	CHECK	RECEIVED: 08/16/2012
	CHECK NO:	605157921	
	NAME:	RIVERSIDE RESOURCES INC 1110-111 W GEORGIA ST VANCOUVER BC CANADA NS V6E 4M3	

REMARKS

This receipt was generated by the automated BLM Collections and Billing System and is a paper representation of a portion of the official electronic record contained therein. *Lead Amc #15 (PS) NOV 13 2012*

- Amc 368411
- 381029
- 375430
- 371849
- 392087
- 391037
- 396470
- 407284
- 369031
- 369965

# RIVERSIDE RESOURCES INC.

1110-1111 West Georgia Street, Vancouver, BC, Canada, V6E 4M3

Tel: (778) 327-6671 Fax: (778) 327-6675

August 8, 2011

Via Fed-Ex

## BUREAU OF LAND MANAGEMENT

Arizona State Office  
One North Central Avenue  
Suite 800  
Phoenix, AZ, 85004-4427

Ph: 1-602-417-9200

RE: BLM Claim Maintenance Fee Payment

Please find enclosed:

- 1) USD bank draft for \$21,560 with respect to 154 claims in the name of Arizona Gold Holdings and associated paperwork.
- 2) USD bank draft for \$20,580 with respect to 147 claims in the name of RRI Exploration Inc. and associated paperwork.

Once payment is processed please send the receipt to the following address:

RRI EXPLORATION INC.  
502 East John Street,  
Carson City, NV,  
89706

If you have any questions, please do not hesitate to contact the undersigned directly at 778-327-6671 ext 308 or via email at [jdare@rivres.com](mailto:jdare@rivres.com)

Best Regards,

**RIVERSIDE RESOURCES INC.**

Per:



Jeff Dare,  
Corporate Secretary

*cm*  
AUG 24 2011

AMC 407284  
AMC 396470  
AMC 368411  
AMC 369031  
AMC 369965  
AMC 381029  
AMC 375430  
AMC 371849  
AMC 392087  
AMC 391037

RECEIVED  
BLM AZ STATE OFFICE  
2011 AUG 16 A 8:01  
PHOENIX, ARIZONA



**MAINTENANCE FEE PAYMENT**

Claimant Name: RLI EXPLORATION INC.  
 Address: 502 EAST SORN STREET  
 City: CANSON CITY State: NV Zip: 89706  
 Telephone: 779-327-6671  
 E-mail address: jdare@rivers.com  
 Signature: [Signature]

Check here if this is a change of address.

RECEIVED  
 BLM AZ STATE OFFICE  
 2011 AUG 16 A 8:01  
 PHOENIX, ARIZONA  
 BLM  
 Date  
 Stamp

LINE NO.	AMC NUMBER	CLAIM/SITE NAME	COUNTY RECORDER DATA (If available)	TWP	RNG	SEC
1						
2		PLEASE SEE ATTACHED				
3						
4						
5				147 CLAIMS @ 140 EACH		
6			= \$20,580			
7						
8						
9						
10						

List additional claims on Form MCF114.

**Bureau of Land Management**  
**Arizona State Office**  
 www.blm.gov/az/

No. of Claims: 147 x \$140 = 20580  
 Check No: \_\_\_\_\_ Init. [Signature]  
 Receipt No.: 2400069  
 For BLM Use Only

Form: MCF112  
 Revised July 2009

This form is available from the **Arizona Department of Mines and Mineral Resources** and may be reproduced.

	<b>Claim Name</b>	<b>BLM AMC#</b>	<b>Location Date</b>	<b>La Paz County Fee #</b>	<b>Section</b>	<b>Township</b>	<b>Range</b>
1	RR #1	407284	04-14-2011	2011-01851	34	4 North	20 West
2	RR #2	407285	04-14-2011	2011-01852	34	4 North	20 West
3	RR #3	407286	04-14-2011	2011-01853	34	4 North	20 West
4	RR #4	407287	04-14-2011	2011-01854	34	4 North	20 West
5	RR #5	407288	04-14-2011	2011-01855	34	4 North	20 West
6	RR #6	407289	04-14-2011	2011-01856	34	4 North	20 West
7	RR #7	407290	04-14-2011	2011-01857	34	4 North	20 West
8	RR #8	407291	04-14-2011	2011-01858	35	4 North	20 West
9	RR #9	407292	04-14-2011	2011-01859	35	4 North	20 West
10	RR #10	407293	04-14-2011	2011-01860	35	4 North	20 West
11	RR #11	407294	04-14-2011	2011-01861	34	4 North	20 West
12	RR #12	407295	04-14-2011	2011-01862	34	4 North	20 West
13	RR #13	407296	04-14-2011	2011-01863	34	4 North	20 West
14	RR #14	407297	04-14-2011	2011-01864	34	4 North	20 West
15	RR #15	407298	04-14-2011	2011-01865	34	4 North	20 West
16	RR #16	407299	04-14-2011	2011-01866	35	4 North	20 West
17	RR #17	407300	04-14-2011	2011-01867	35	4 North	20 West
18	RR #18	407301	04-14-2011	2011-01868	35	4 North	20 West
19	RR #19	407302	04-14-2011	2011-01869	35	4 North	20 West
20	RR #20	407303	04-14-2011	2011-01870	35	4 North	20 West
21	RR #21	407304	04-14-2011	2011-01871	35	4 North	20 West
22	RR #22	407305	04-14-2011	2011-01872	35	4 North	20 West
23	RR #23	407306	04-14-2011	2011-01873	34	4 North	20 West
24	RR #24	407307	04-14-2011	2011-01874	34	4 North	20 West
25	RR #25	407308	04-14-2011	2011-01875	34	4 North	20 West
26	RR #26	407309	04-14-2011	2011-01876	34	4 North	20 West
27	RR #27	407310	04-13-2011	2011-01877	3	3 North	20 West
28	RR #28	407311	04-13-2011	2011-01878	3	3 North	20 West
29	RR #29	407312	04-13-2011	2011-01879	2	3 North	20 West
30	RR #30	407313	04-13-2011	2011-01880	2	3 North	20 West
31	RR #31	407314	04-13-2011	2011-01881	2	3 North	20 West
32	RR #32	407315	04-13-2011	2011-01882	2	<del>3 North</del>	<del>20 West</del>
33	RR #33	407316	04-13-2011	2011-01883	2	<del>3 North</del>	<del>20 West</del>
34	RR #34	407317	04-13-2011	2011-01884	2	<del>3 North</del>	<del>20 West</del>
35	RR #35	407318	04-13-2011	2011-01885	2	<del>3 North</del>	<del>20 West</del>
36	RR #36	407319	04-13-2011	2011-01886	2	<del>3 North</del>	<del>20 West</del>
37	RR #37	407320	04-13-2011	2011-01887	1	<del>3 North</del>	<del>20 West</del>
38	RR #38	407321	04-11-2011	2011-01888	2	<del>3 North</del>	<del>20 West</del>
39	RR #39	407322	04-11-2011	2011-01889	2	<del>3 North</del>	<del>20 West</del>
40	RR #40	407323	04-11-2011	2011-01890	2	3 North	20 West
41	RR #41	407324	04-11-2011	2011-01891	2	3 North	20 West
42	RR #42	407325	04-11-2011	2011-01892	2	3 North	20 West
43	RR #43	407326	04-11-2011	2011-01893	2	3 North	20 West

	<b>Claim Name</b>	<b>BLM AMC#</b>	<b>Location Date</b>	<b>La Paz County Fee #</b>	<b>Section</b>	<b>Township</b>	<b>Range</b>
44	RR #44	407327	04-11-2011	2011-01894	2	3 North	20 West
45	RR #45	407328	04-11-2011	2011-01895	2	3 North	20 West
46	RR #46	407329	04-11-2011	2011-01896	2	3 North	20 West
47	RR #47	407330	04-11-2011	2011-01897	1	3 North	20 West
48	RR #48	407331	04-11-2011	2011-01898	1	3 North	20 West
49	RR #49	407332	04-11-2011	2011-01899	1	3 North	20 West
50	RR #50	407333	04-11-2011	2011-01900	1	3 North	20 West
51	RR #51	407334	04-11-2011	2011-01901	1	3 North	20 West
52	RR #52	407335	04-11-2011	2011-01902	1	3 North	20 West
53	RR #53	407336	04-11-2011	2011-01903	1	3 North	20 West
54	RR #54	407337	04-11-2011	2011-01904	2	3 North	20 West
55	RR #55	407338	04-11-2011	2011-01905	2	3 North	20 West
56	RR #56	407339	04-11-2011	2011-01906	2	3 North	20 West
57	RR #57	407340	04-11-2011	2011-01907	2	3 North	20 West
58	RR #58	407341	04-11-2011	2011-01908	2	3 North	20 West
59	RR #59	407342	04-11-2011	2011-01909	2	3 North	20 West
60	RR #60	407343	04-11-2011	2011-01910	2	3 North	20 West
61	RR #61	407344	04-11-2011	2011-01911	2	3 North	20 West
62	RR #62	407345	04-11-2011	2011-01912	2	3 North	20 West
63	RR #63	407346	04-11-2011	2011-01913	3	3 North	20 West
64	RR #64	407347	04-11-2011	2011-01914	1	3 North	20 West
65	RR #65	407348	04-11-2011	2011-01915	1	3 North	20 West
66	RR #66	407349	04-11-2011	2011-01916	1	3 North	20 West
67	RR #67	407350	04-11-2011	2011-01917	1	3 North	20 West
68	RR #68	407351	04-11-2011	2011-01918	1	3 North	20 West
69	RR #69	407352	04-11-2011	2011-01919	1	3 North	20 West
70	RR #70	407353	04-06-2011	2011-01920	10	3 North	20 West
71	RR #71	407354	04-06-2011	2011-01921	11	3 North	20 West
72	RR #72	407355	04-06-2011	2011-01922	11	3 North	20 West
73	RR #73	407356	04-06-2011	2011-01923	11	3 North	20 West
74	RR #74	407357	04-06-2011	2011-01924	11	3 North	20 West
75	RR #75	407358	04-07-2011	2011-01925	11	3 North	20 West
76	RR #76	407359	04-07-2011	2011-01926	11	3 North	20 West
77	RR #77	407360	04-07-2011	2011-01927	11	3 North	20 West
78	RR #78	407361	04-07-2011	2011-01928	11	3 North	20 West
79	RR #79	407362	04-07-2011	2011-01929	11	3 North	20 West
80	RR #80	407363	04-07-2011	2011-01930	12	3 North	20 West
81	RR #81	407364	04-07-2011	2011-01931	12	3 North	20 West
82	RR #82	407365	04-07-2011	2011-01932	12	3 North	20 West
83	RR #83	407366	04-07-2011	2011-01933	12	3 North	20 West
84	RR #84	407367	04-07-2011	2011-01934	12	3 North	20 West
85	RR #85	407368	04-07-2011	2011-01935	12	3 North	20 West
86	RR #86	407369	04-06-2011	2011-01936	10	3 North	20 West

	<b>Claim Name</b>	<b>BLM AMC#</b>	<b>Location Date</b>	<b>La Paz County Fee #</b>	<b>Section</b>	<b>Township</b>	<b>Range</b>
87	RR #87	407370	04-06-2011	2011-01937	11	3 North	20 West
88	RR #88	407371	04-06-2011	2011-01938	11	3 North	20 West
89	RR #89	407372	04-06-2011	2011-01939	11	3 North	20 West
90	RR #90	407373	04-06-2011	2011-01940	11	3 North	20 West
91	RR #91	407374	04-07-2011	2011-01941	11	3 North	20 West
92	RR #92	407375	04-07-2011	2011-01942	11	3 North	20 West
93	RR #93	407376	04-07-2011	2011-01943	11	3 North	20 West
94	RR #94	407377	04-07-2011	2011-01944	11	3 North	20 West
95	RR #95	407378	04-07-2011	2011-01945	11	3 North	20 West
96	RR #96	407379	04-07-2011	2011-01946	12	3 North	20 West
97	RR #97	407380	04-07-2011	2011-01947	12	3 North	20 West
98	RR #98	407381	04-07-2011	2011-01948	12	3 North	20 West
99	RR #99	407382	04-07-2011	2011-01949	12	3 North	20 West
100	RR #100	407383	04-07-2011	2011-01950	12	3 North	20 West
101	RR #101	407384	04-07-2011	2011-01951	12	3 North	20 West
102	RR #102	407385	04-09-2011	2011-01952	31	4 North	20 West
103	RR #103	407386	04-09-2011	2011-01961	31	4 North	20 West
104	RR #104	407387	04-09-2011	2011-01960	31	4 North	20 West
105	RR #105	407388	04-09-2011	2011-01959	31	4 North	20 West
106	RR #108	407389	04-11-2011	2011-01958	6	3 North	20 West
107	RR # 109	407390	04-09-2011	2011-01957	6	3 North	20 West
108	RR # 110	407391	04-09-2011	2011-01956	5	3 North	20 West
109	RR #111	407392	04-09-2011	2011-01955	5	3 North	20 West
110	RR #112	407393	04-09-2011	2011-01954	5	3 North	20 West
111	RR #113	407394	04-09-2011	2011-01953	5	3 North	20 West

RECEIVED  
BLM AZ STATE OFFICE  
2011 AUG 16 A 8:01  
PHOENIX, ARIZONA

#	Claim Name	Serial Number	Sec	TWP	Range	Location Date
1.	SP1	AMC 396470	5/6 & 31/32	3N/4N	20W	04/20/2009
2.	SP2	AMC 396471	5/6 & 32	3N/4N	20W	04/20/2009
3.	SP3	AMC 396472	5	3N	20W	04/20/2009
4.	SP4	AMC 396473	5	3N	20W	04/20/2009
5.	SP5	AMC 396474	5	3N	20W	04/20/2009
6.	SP6	AMC 396475	5	3N	20W	04/20/2009
7.	SP7	AMC 396476	4/5	3N	20W	04/20/2009
8.	SP8	AMC 396477	5	3N	20W	04/20/2009
9.	SP9	AMC 396478	5	3N	20W	04/20/2009
10.	SP10	AMC 396479	4/5	3N	20W	04/20/2009
11.	SP11	AMC 396480	4	3N	20W	04/20/2009
12.	SP12	AMC 396481	4	3N	20W	04/20/2009
13.	SP13	AMC 396482	4/8/9	3N	20W	04/20/2009
14.	SP14	AMC 396483	4/9	3N	20W	04/20/2009
15.	SP15	AMC 396484	4/9	3N	20W	04/20/2009
16.	SP16	AMC 396485	4/9	3N	20W	04/20/2009
17.	SP17	AMC 396486	4/9	3N	20W	04/20/2009
18.	SP18	AMC 396487	4/9	3N	20W	04/20/2009
19.	SP19	AMC 396488	4/9	3N	20W	04/20/2009
20.	SP20	AMC 396489	4/9	3N	20W	04/20/2009
21.	SP21	AMC 396490	3/4/9/10	3N	20W	04/20/2009
22.	SP22	AMC 396491	3/10	3N	20W	04/20/2009

RECEIVED  
 BLM AZ STATE OFFICE  
 2018 AUG 16  
 PHOENIX, ARIZONA

#	Claim Name	Serial Number	Sec	TWP	Range	Location Date
23.	SP23	AMC 396492	3/10	3N	20W	04/20/2009
24.	SP24	AMC 396493	3/10	3N	20W	04/20/2009
25.	SP25	AMC 396494	3/10	3N	20W	04/20/2009
26.	SP26	AMC 396495	3/10	3N	20W	04/20/2009
27.	SP27	AMC 396496	3/10	3N	20W	04/20/2009
28.	SP28	AMC 396497	3/10	3N	20W	04/20/2009
29.	SP29	AMC 396498	3/10	3N	20W	04/20/2009
30.	SP30	AMC 396499	3	3N	20W	04/20/2009
31.	SP31	AMC 396500	3	3N	20W	04/20/2009
32.	SP32	AMC 396501	3	3N	20W	04/20/2009
33.	SP33	AMC 396502	3	3N	20W	04/20/2009
34.	SP34	AMC 396503	3	3N	20W	04/20/2009
35.	SP35	AMC 396504	2/3	3N	20W	04/20/2009
36.	SP36	AMC 396505	2/3	3N	20W	04/20/2009

RECEIVED  
BLMAZ STATE OFFICE  
2011 AUG 16 A 8:01  
PHOENIX, ARIZONA

**MAINTENANCE FEE PAYMENT**

Claimant Name: MAGMACHEM EXPLORATIONS  
 Address: P.O. Box 950  
 City: SONITA State: AZ Zip: 85637  
 Telephone: 778-327-6671  
 E-mail address: jdave@rivres.com  
 Signature: [Signature]

Check here if this is a change of address.

RECEIVED  
 BLM AZ STATE OFFICE  
 PHOENIX, ARIZONA  
 2011 AUG 16 A 8:02  
 BLM  
 Date  
 Stamp

LINE NO.	AMC NUMBER	CLAIM/SITE NAME	COUNTY RECORDER DATA (If available)	TWP	RNG	SEC
1						
2		PLEASE SEE ATTACHED				
3						
4						
5						
6						
7			154 CLAIMS @ \$140 EACH			
8			= \$ 21,560			
9						
10						

List additional claims on Form MCF114.

Bureau of Land Management  
 Arizona State Office  
 www.blm.gov/az/

No. of Claims: 154 x \$140 = 21560  
 Check No: \_\_\_\_\_ Init. [Signature]  
 Receipt No.: 2406069  
 For BLM Use Only

Form: MCF112  
 Revised July 2009

This form is available from the Arizona Department of Mines and Mineral Resources and may be reproduced.

#	Claim Name	Serial Number	Sec	TWP	Range	Location Date
1.	PURPLE ONE*	AMC 369033 (PLACER)	4/33	3N/4N	20W	11/19/2005
2.	PURPLE TWO*	AMC 369966 (PLACER)	4/33	3N/4N	20W	01/29/2006
3.	PURPLE THREE*	AMC 369967 (PLACER)	33/34 3/4	4N 3N	20W 20W	01/29/2006
4.	SABAKA #1*	AMC 368411 (PLACER)	32/33	4N	20W	11/11/2005
5.	M-91	AMC 381079	34	4N	20W	12/19/2006
6.	M-92	AMC 381080	32	4N	20W	12/19/2006
7.	M-93	AMC 381081	32	4N	20W	12/19/2006
8.	M-94	AMC 381082	32	4N	20W	12/19/2006
9.	M-95	AMC 381083	32	4N	20W	12/19/2006
10.	M-96	AMC 381084	32/31	4N	20W	12/19/2006
11.	M-97	AMC 381085	31	4N	20W	12/19/2006
12.	M-98	AMC 381086	31	4N	20W	12/19/2006
13.	M-99	AMC 381087	31	4N	20W	12/19/2006
14.	M-100	AMC 381088	31	4N	20W	12/19/2006
15.	P #1	AMC 375430	33/4	4N/3N	20W	09/01/2006
16.	P #2	AMC 375431	33/4	4N/3N	20W	09/01/2006
17.	P #3	AMC 375432	33/4	4N/3N	20W	09/01/2006
18.	P #4	AMC 375433	33/4	4N/3N	20W	09/01/2006
19.	P #5	AMC 375434	33/4	4N/3N	20W	09/01/2006
20.	P #6	AMC 375435	33/4	4N/3N	20W	09/01/2006

RECEIVED  
 BLM AZ STATE OFFICE

2011 AUG 16 A 8:02



#	Claim Name	Serial Number	Sec	TWP	Range	Location Date
21.	P #7	AMC 375436	33/34	4N	20W	09/01/2006
			3/4	3N	20W	
22.	P #8	AMC 375437	34/3	4N/3N	20W	09/01/2006
23.	M-1	AMC 371849	4	3N	20W	02/18/2006
24.	M-2	AMC 371850	4	3N	20W	02/18/2006
25.	M-3	AMC 371851	4	3N	20W	02/18/2006
26.	M-4	AMC 371852	4	3N	20W	02/18/2006
27.	M-5	AMC 371853	4	3N	20W	02/18/2006
28.	M-6	AMC 371854	4	3N	20W	02/18/2006
29.	M-7	AMC 371855	3/4	3N	20W	02/18/2006
30.	M-8	AMC 371856	3	3N	20W	02/18/2006
31.	M-9	AMC 371857	3	3N	20W	02/18/2006
32.	M-10	AMC 371858	3/4	3N	20W	02/18/2006
33.	M-11	AMC 371859	4	3N	20W	02/18/2006
34.	M-12	AMC 371860	4	3N	20W	02/18/2006
35.	M-13	AMC 371861	4	3N	20W	02/18/2006
36.	M-14	AMC 371862	4	3N	20W	02/18/2006
37.	M-15	AMC 371863	4	3N	20W	02/18/2006
38.	M-16	AMC 371864	4	3N	20W	02/18/2006
39.	M-17	AMC 371865	34	4N	20W	02/18/2006
40.	M-18	AMC 371866	33/34	4N	20W	02/18/2006
41.	M-19	AMC 371867	33	4N	20W	02/18/2006
42.	M-20	AMC 371868	33	4N	20W	02/18/2006
43.	M-21	AMC 371869	33	4N	20W	02/18/2006
44.	M-22	AMC 371870	33	4N	20W	02/18/2006
45.	M-23	AMC 371871	33	4N	20W	02/18/2006

RECEIVED  
 BLM AZ STATE OFFICE

2011 AUG 16 A 8:02

#	Claim Name	Serial Number	Sec	TWP	Range	Location Date
46.	M-24	AMC 371872	33	4N	20W	02/18/2006
47.	M-25	AMC 371873	33	4N	20W	02/18/2006
48.	M-26	AMC 371874	33	4N	20W	02/18/2006
49.	M-27	AMC 371875	33/4	4N/3N	20W	02/18/2006
50.	M-28	AMC 371876	33/4	4N/3N	20W	02/18/2006
51.	M-29	AMC 371877	4	3N	20W	02/18/2006
52.	M-30	AMC 371878	4	3N	20W	02/18/2006
53.	M-31	AMC 381029	34	4N	20W	12/19/2006
54.	M-32	AMC 381030	33/34	4N	20W	12/19/2006
55.	M-33	AMC 381031	33	4N	20W	12/19/2006
56.	M-34	AMC 381032	33	4N	20W	12/19/2006
57.	M-35	AMC 381033	33	4N	20W	12/19/2006
58.	M-36	AMC 381034	33	4N	20W	12/19/2006
59.	M-37	AMC 381035	33	4N	20W	12/19/2006
60.	M-38	AMC 381036	33	4N	20W	12/19/2006
61.	M-39	AMC 381037	33	4N	20W	12/19/2006
62.	M-40	AMC 381038	33	4N	20W	12/19/2006
63.	M-41	AMC 381039	32/33	4N	20W	12/19/2006
64.	M-42	AMC 381040	32	4N	20W	12/19/2006
65.	M-43	AMC 381041	32	4N	20W	12/19/2006
66.	M-44	AMC 381042	32	4N	20W	12/19/2006
67.	M-45	AMC 381043	32	4N	20W	12/19/2006
68.	M-46	AMC 381044	32	4N	20W	12/19/2006
69.	M-47	AMC 381045	32	4N	20W	12/19/2006
70.	M-48	AMC 381046	32	4N	20W	12/19/2006
71.	M-49	AMC 381047	32	4N	20W	12/19/2006

RECEIVED  
 BLM AZ STATE OFFICE  
 2011 AUG 16 A 8:02

#	Claim Name	Serial Number	Sec	TWP	Range	Location Date
72.	M-50	AMC 381048	32	4N	20W	12/19/2006
73.	M-51	AMC 381049	32	4N	20W	12/19/2006
74.	M-52	AMC 381050	32	4N	20W	12/19/2006
75.	M-53	AMC 381051	32	4N	20W	12/19/2006
76.	M-54	AMC 381052	32	4N	20W	12/19/2006
77.	M-55	AMC 381053	32	4N	20W	12/19/2006
78.	M-56	AMC 381054	32/33	4N	20W	12/19/2006
79.	M-57	AMC 381055	32/33 4/5	4N 3N	20W 20W	12/19/2006
80.	M-58	AMC 381056	32/5	4N/3N	20W	12/19/2006
81.	M-59	AMC 381057	32/5	4N/3N	20W	12/19/2006
82.	M-60	AMC 381058	32/5	4N/3N	20W	12/19/2006
83.	M-61	AMC 381059	32/5	4N/3N	20W	12/19/2006
84.	M-62	AMC 381060	32/5	4N/3N	20W	12/19/2006
85.	M-63	AMC 381061	32/5	4N/3N	20W	12/19/2006
86.	M-64	AMC 381062	32/5	4N/3N	20W	12/19/2006
87.	M-86 A	AMC 392087	32	4N	20W	05/10/2008
88.	M-75	AMC 381063	32	4N	20W	12/19/2006
89.	M-76	AMC 381064	31/32	4N	20W	12/19/2006
90.	M-77	AMC 381065	31	4N	20W	12/19/2006
91.	M-78	AMC 381066	31	4N	20W	12/19/2006
92.	M-79	AMC 381067	31	4N	20W	12/19/2006
93.	M-80	AMC 381068	31	4N	20W	12/19/2006
94.	M-81	AMC 381069	31	4N	20W	12/19/2006
95.	M-82	AMC 381070	31	4N	20W	12/19/2006
96.	M-83	AMC 381071	31	4N	20W	12/19/2006

RECEIVED  
 BLM AZ STATE OFFICE

2011 AUG 16 A 8:02

#	Claim Name	Serial Number	Sec	TWP	Range	Location Date
97.	M-84	AMC 381072	31	4N	20W	12/19/2006
98.	M-85	AMC 381073	31/32	4N	20W	12/19/2006
99.	M-86	AMC 381074	33/34	4N	20W	12/19/2006
100.	M-87	AMC 381075	33	4N	20W	12/19/2006
101.	M-88	AMC 381076	33	4N	20W	12/19/2006
102.	M-89	AMC 381077	33	4N	20W	12/19/2006
103.	M-90	AMC 381078	33	4N	20W	12/19/2006
104.	AGN#1	AMC 392088	30/31	4N	20W	3/7/2008
105.	AGN#2	AMC 392089	30/31	4N	20W	3/7/2008
106.	AGN#3	AMC 392090	30/31	4N	20W	3/7/2008
107.	AGN#4	AMC 392091	30/31	4N	20W	3/7/2008
108.	AGN#5	AMC 392092	29/30 31 32	4N 4N 4N	20W 20W 20W	3/7/2008
109.	AGN#6	AMC 392093	29/32	4N	20W	3/7/2008
110.	AGN#7	AMC 392094	29/32	4N	20W	3/7/2008
111.	AGN#8	AMC 392095	29/32	4N	20W	3/7/2008
112.	AGN#9	AMC 392096	32	4N	20W	3/7/2008
113.	AGN#10	AMC 392097	32	4N	20W	3/7/2008
114.	AGN#11	AMC 392098	29/32	4N	20W	3/7/2008
115.	AGN#12	AMC 392099	29/32	4N	20W	3/7/2008
116.	AGN#13	AMC 392100	32	4N	20W	3/7/2008
117.	AGN#14	AMC 392101	32	4N	20W	3/7/2008
118.	AGN#15	AMC 392102	29/32	4N	20W	3/7/2008

RECEIVED  
 BLM AZ STATE OFFICE

2011 AUG 16 A 8:02

#	Claim Name	Serial Number	Sec	TWP	Range	Location Date
119.	AGN#16	AMC 392103	29/32	4N	20W	3/7/2008
120.	AGN#17	AMC 392104	32	4N	20W	3/7/2008
121.	AGN#18	AMC 392105	32	4N	20W	3/7/2008
122.	AGN#19	AMC 392106	29/32	4N	20W	3/7/2008
123.	AGN#20	AMC 392107	29/30	4N	20W	3/7/2008
			31	4N	20W	
			32	4N	20W	
124.	AGN#21	AMC 392108	32/33	4N	20W	3/7/2008
125.	AGN#22	AMC 392109	33	4N	20W	3/7/2008
126.	AGN#23	AMC 392110	28/33	4N	20W	3/7/2008
127.	AGN#24	AMC 392111	28/33	4N	20W	3/7/2008
128.	AGN#25	AMC 392112	33	4N	20W	3/7/2008
129.	AGN#26	AMC 392113	28	4N	20W	3/7/2008
130.	AGN#27	AMC 392114	28	4N	20W	3/7/2008
131.	AGN#28	AMC 392115	28/29	4N	20W	3/7/2008
132.	AGN#29	AMC 392116	28	4N	20W	3/7/2008
133.	AGN#30	AMC 392117	30	4N	20W	3/7/2008
134.	AGN#31	AMC 392118	29	4N	20W	3/7/2008
135.	AGN#32	AMC 392119	29	4N	20W	3/7/2008
136.	AGN#33	AMC 392120	29	4N	20W	3/7/2008
137.	AGN#34	AMC 392121	29	4N	20W	3/7/2008
138.	AGN#35	AMC 392122	29	4N	20W	3/7/2008
139.	AGN#36	AMC 392123	29	4N	20W	3/7/2008

2011 AUG 11  
 8:02  
 RECEIVED  
 BLM AZ STATE OFFICE

#	Claim Name	Serial Number	Sec	TWP	Range	Location Date
140.	AGN#37	AMC 392124	29/30	4N	20W	3/7/2008
141.	AGN#38	AMC 392125	30	4N	20W	3/7/2008
142.	AGN#39	AMC 392126	30	4N	20W	3/7/2008
143.	AGN#40	AMC 392127	30	4N	20W	3/7/2008
144.	AGN#41	AMC 392128	30	4N	20W	3/7/2008
145.	M-101	AMC 391037	34	4N	20W	2/1/2008
146.	M-102	AMC 391038	34	4N	20W	2/1/2008
147.	M-103	AMC 391039	34/3	4N/3N	20W	2/1/2008
148.	M-104	AMC 391040	3	3N	20W	2/1/2008
149.	M-105	AMC 391041	3	3N	20W	2/1/2008
150.	M-106	AMC 391042	3	3N	20W	2/1/2008
151.	M-107	AMC 391043	3	3N	20W	2/1/2008
152.	M-108	AMC 391044	3	3N	20W	2/1/2008
153.	M-109	AMC 391045	3	3N	20W	2/1/2008
154.	M-110	AMC 391046	3	3N	20W	2/1/2008

RECEIVED  
 BLM AZ STATE OFFICE  
 2011 AUG 16 A 8:03  
 PHOENIX, ARIZONA

United States Department of the Interior  
 Bureau of Land Management  
 LANDS/RECREATION & PLANNING  
 ONE N CENTRAL AVE  
 PHOENIX, AZ 85004 -2203  
 Phone: 602-417-9200

Receipt

No: 2406069

<b>Transaction #:</b> 2481333	
<b>Date of Transaction:</b> 08/16/2011	
<b>CUSTOMER:</b>	
RIVERSIDE RESOURCES INC 502 E JOHN ST CARSON CITY,NV 89706-3099 US	

LINE #	QTY	DESCRIPTION	REMARKS	UNIT PRICE	TOTAL
1	1.00	LOCATABLE MINERALS / MINING CLAIMS-NOT NEW-UNADJUD,ONE AUTH NO. ONLY / MINING CLAIM MONEY RECEIVED CASES: AMC407284/\$42140.00	MAINT-301	- n/a -	42140.00
<b>TOTAL:</b>					<b>\$42,140.00</b>

PAYMENT INFORMATION					
1	AMOUNT:	21560.00	POSTMARKED:	08/12/2011	
	TYPE:	CHECK	RECEIVED:	08/16/2011	
	CHECK NO:	604024983			
	NAME:	RIVERSIDE RESOURCES INC 502 E JOHN ST CARSON CITY NV 89706-3099 US			
2	AMOUNT:	20580.00	POSTMARKED:	08/12/2011	
	TYPE:	CHECK	RECEIVED:	08/16/2011	
	CHECK NO:	604027602			
	NAME:	RIVERSIDE RESOURCES INC 502 E JOHN ST CARSON CITY NV 89706-3099 US			

REMARKS

This receipt was generated by the automated BLM Collections and Billing System and is a paper representation of a portion of the official electronic record contained therein.

# FedEx Express International Air Waybill

7004 8759 9770 8681 0412

Origin Copy

FedEx Tracking Number **8759 9770 8681** Form ID No. **0412**

**1 From**

Date: 08/12/11 Sender's FedEx Account Number: 3669-3146-5

Sender's Name: Jeff Dare Phone: 7783276674

Company: RIVERSIDE RESOURCES INC.

Address: SUITE 1110 Dept./Floor: \_\_\_\_\_

Address: 1111 WEST GEORGIA ST

City: VANCOUVER Province: BC CANADA Postal Code: V6E4M3

**2 Your Internal Reference**

**3 To**

Recipient's Name: \_\_\_\_\_ Phone: (602) 417-9200

Company: Bureau of Land Management

Address: Arizona State Office Dept./Floor: \_\_\_\_\_

Address: One North Central Ave, Ste 800

City: Phoenix State/Province: AZ

Country: USA ZIP Postal Code: 85004

Recipient's Tax ID Number Required for Customs Purposes  
e.g., GST/RFC/VAT/IN/EIN/VABN, or as locally required.

**4 Shipment Information**

Total Packages Shipper's Load and Count/SLAC: 1 Total Weight: .5  lb.  in.  kg  cm

**DIM** 1 / 1 / 1

Commodity Description	Harmonized Code	Country of Manufacture	Value for Customs
<u>Documents</u>	<u>CAN</u>		<u>\$1.00</u>

Canada Export Declaration/B13A:  No B13A required.  Manual B13A attached.  B13A filed electronically.  B13A Summary Reporting.

Total Declared Value for Carriage: \_\_\_\_\_ Total Declared Value for Customs (Specify Currency): \$1.00 CAD

Auth ID/Form ID# \_\_\_\_\_

**5 Express Package Service**

FedEx International Priority  FedEx International First Available to select locations.

\_\_\_\_\_  FedEx International Economy FedEx Envelope and FedEx Pak rate not available.

Not all services and options are available to all destinations.

**6 Packaging**

FedEx Envelope  FedEx Pak  FedEx Box  FedEx Tube

Other \_\_\_\_\_  FedEx 10kg Box\*  FedEx 25kg Box\*

**7 Special Handling**

HOLD at FedEx Location  SATURDAY Delivery Available to select locations for FedEx Intl. Priority only.

**8 Payment**

Complete payment options for both transportation charges and duties and taxes.

Bill transportation charges to: \_\_\_\_\_ Enter FedEx Acct. No. or Credit Card No. below.

Sender Acct. No. in Section 1 will be billed.  Recipient  Third Party  Credit Card  Cash Cheque

FedEx Acct. No. \_\_\_\_\_

Credit Card Exp. Date \_\_\_\_\_ Credit Card Auth. \_\_\_\_\_

Bill Customs charges to: \_\_\_\_\_ Enter FedEx Acct. No. below.

Sender Acct. No. in Section 1 will be billed.  Recipient  Third Party  Cash Cheque

FedEx Acct. No. \_\_\_\_\_

**9 Required Signature**

Use of this Air Waybill constitutes your agreement to the Conditions of Contract on the back of this Air Waybill, and you represent that this shipment does not contain dangerous goods. Certain international treaties, including the Warsaw Convention, may apply to this shipment and limit our liability for damage, loss, or delay, as described in the Conditions of Contract.


Sender's Signature: [Signature]

This is not authorization to deliver this shipment without a recipient signature. Received above shipment in good order and condition. We agree to pay all charges including Customs duties and taxes as applicable, and we agree to the Conditions of Contract as stated on the reverse side of the Recipient's Copy.

Recipient's Signature: \_\_\_\_\_

FedEx Tracking Number **8759 9770 8681** Form ID No. **0412**

Origin Station ID	Country Code/Destination Station ID	URSA Routing	Handling Units
<u>YVRA</u>	<u>XA2SYA</u>		
Received At: <input type="checkbox"/> Reg. Stop <input type="checkbox"/> On-Call Stop <input checked="" type="checkbox"/> Drop Box <input type="checkbox"/> World Service Center <input type="checkbox"/> Station	Forms Attached: <input type="checkbox"/> CI <input type="checkbox"/> CO	Total Volume (cm)	
FedEx Emp. # _____ Audit Emp. # _____ Date _____ Time _____ Del. Courier Emp. # _____	Date _____ Time _____	Total _____	
Freight _____ Other _____			



**575**

PART 15/620 Rev. Date 9/09 ©1994-2009 FedEx PRINTED IN U.S.A. RRD

Form ID No.

875997708681 875997708681 875997708681 875997708681

03/11



41MC 396470  
 369965  
 368411  
 381029  
 375430  
 371849  
 392087  
 391037

**MAINTENANCE FEE PAYMENT**

Claimant Name: RRI Exploration Inc.  
 Address: 502 EAST JOHN STREET  
 City: CARSON CITY State: NV Zip: 89706  
 Telephone: 773-327-6671  
 E-mail address: jdare@rives.com  
 Signature: [Signature]

Check here if this is a change of address.

RECEIVED  
 BLM AZ STATE OFFICE  
 PHOENIX, ARIZONA  
 2010 AUG 19 A 8:16  
 BLM  
 Date  
 Stamp

LINE NO.	AMC NUMBER	CLAIM/SITE NAME	COUNTY RECORDER DATA (If available)	TWP	RNG	SEC
1						
2						
3						
4						
5						
6			36 claims @ \$140			
7			= \$5,040			
8						
9						
10						

PLEASE SEE ATTACHED

List additional claims on Form MCF114.

**Bureau of Land Management**  
**Arizona State Office**  
[www.blm.gov/az/](http://www.blm.gov/az/)

No. of Claims: 36 x \$140 = 5040  
 Check No: \_\_\_\_\_ Init. SRJ  
 Receipt No.: 294833  
 For BLM Use Only

**Form: MCF112**  
 Revised July 2009

This form is available from the **Arizona Department of Mines and Mineral Resources** and may be reproduced.

#	Claim Name	Serial Number	Sec	TWP	Range	Location Date
1.	SP1	AMC 396470	5/6 & 31/32	3N/4N	20W	04/20/2009
2.	SP2	AMC 396471	5/6 & 32	3N/4N	20W	04/20/2009
3.	SP3	AMC 396472	5	3N	20W	04/20/2009
4.	SP4	AMC 396473	5	3N	20W	04/20/2009
5.	SP5	AMC 396474	5	3N	20W	04/20/2009
6.	SP6	AMC 396475	5	3N	20W	04/20/2009
7.	SP7	AMC 396476	4/5	3N	20W	04/20/2009
8.	SP8	AMC 396477	5	3N	20W	04/20/2009
9.	SP9	AMC 396478	5	3N	20W	04/20/2009
10.	SP10	AMC 396479	4/5	3N	20W	04/20/2009
11.	SP11	AMC 396480	4	3N	20W	04/20/2009
12.	SP12	AMC 396481	4	3N	20W	04/20/2009
13.	SP13	AMC 396482	4/8/9	3N	20W	04/20/2009
14.	SP14	AMC 396483	4/9	3N	20W	04/20/2009
15.	SP15	AMC 396484	4/9	3N	20W	04/20/2009
16.	SP16	AMC 396485	4/9	3N	20W	04/20/2009
17.	SP17	AMC 396486	4/9	3N	20W	04/20/2009
18.	SP18	AMC 396487	4/9	3N	20W	04/20/2009
19.	SP19	AMC 396488	4/9	3N	20W	04/20/2009
20.	SP20	AMC 396489	4/9	3N	20W	04/20/2009
21.	SP21	AMC 396490	3/4/9/10	3N	20W	04/20/2009
22.	SP22	AMC 396491	3/10	3N	20W	04/20/2009

RECEIVED  
 BLM AZ STATE OFFICE  
 200 AUG 19 A 8:15  
 THOMAS ARIZONA

#	Claim Name	Serial Number	Sec	TWP	Range	Location Date
23.	SP23	AMC 396492	3/10	3N	20W	04/20/2009
24.	SP24	AMC 396493	3/10	3N	20W	04/20/2009
25.	SP25	AMC 396494	3/10	3N	20W	04/20/2009
26.	SP26	AMC 396495	3/10	3N	20W	04/20/2009
27.	SP27	AMC 396496	3/10	3N	20W	04/20/2009
28.	SP28	AMC 396497	3/10	3N	20W	04/20/2009
29.	SP29	AMC 396498	3/10	3N	20W	04/20/2009
30.	SP30	AMC 396499	3	3N	20W	04/20/2009
31.	SP31	AMC 396500	3	3N	20W	04/20/2009
32.	SP32	AMC 396501	3	3N	20W	04/20/2009
33.	SP33	AMC 396502	3	3N	20W	04/20/2009
34.	SP34	AMC 396503	3	3N	20W	04/20/2009
35.	SP35	AMC 396504	2/3	3N	20W	04/20/2009
36.	SP36	AMC 396505	2/3	3N	20W	04/20/2009

RECEIVED  
BLMAZ STATE OFFICE  
2010 AUG 19 A 8:16  
PHOENIX, ARIZONA

# RIVERSIDE

RESOURCES INC.

701 – 744 West Hastings Street, Vancouver, BC, V6C 1A5

Tel: (778) 327-6671 Fax: (778) 327-6675

August 16, 2010

**Via Fed-Ex**

**BUREAU OF LAND MANAGEMENT**

Arizona State Office  
One North Central Avenue  
Suite 800  
Phoenix, AZ, 85004-4427

Ph: 1-602-417-9200

RE: BLM Claim Maintenance Fee Payment

Please find enclosed:

- 1) USD bank draft for \$21,560 with respect to 154 claims in the name of Arizona Gold Holdings and associated paperwork.
- 2) USD bank draft for \$5,040 with respect to 36 claims in the name of RRI Exploration Inc. and associated paperwork.

Once payment is processed please send the receipt to the following address:


RRI EXPLORATION INC.  
502 East John Street,  
Carson City, NV,  
89706

If you have any questions, please do not hesitate to contact the undersigned directly at 778-327-6671 ext 308 or via email at [jdare@rivres.com](mailto:jdare@rivres.com)

Best Regards,

**RIVERSIDE RESOURCES INC.**

Per:



Jeff Dare,  
Corporate Secretary

RECEIVED  
BLM AZ STATE OFFICE  
2010 AUG 19 A 8:16  
PHOENIX, ARIZONA

PLEASE SEND RECEIPT TO:  
 RRI EXPLORATION INC  
 502 EAST SOHW ST, CARSON CITY, NV  
 89706

**MAINTENANCE FEE PAYMENT**

Claimant Name: MAGMACHEM EXPLORATIONS  
 Address: P.O. BOX 950  
 City: SONITA State: AZ Zip: 85637  
 Telephone: 778-327-6671  
 E-mail address: jdare@rivres.com  
 Signature: [Signature]

Check here if this is a change of address.

RECEIVED  
 BLM AZ STATE OFFICE  
 PHOENIX, ARIZONA  
 2010 AUG 19 A 8:16  
 BLM  
 Date  
 Stamp

LINE NO.	AMC NUMBER	CLAIM/SITE NAME	COUNTY RECORDER DATA (If available)	TWP	RNG	SEC
1						
2						
3						
4						
5						
6			154 claims @ \$140 each			
7			= \$21,560			
8						
9						
10						

PLEASE SEE ATTACHED

List additional claims on Form MCF114.

Bureau of Land Management  
 Arizona State Office  
 www.blm.gov/az/

No. of Claims: 154 x \$140 = 21560  
 Check No: \_\_\_\_\_ Init SP28  
 Receipt No.: 294833  
 For BLM Use Only

Form: MCF112  
 Revised July 2009

#	Claim Name	Serial Number	Sec	TWP	Range	Location Date
1.	PURPLE ONE*	AMC 369033 (PLACER)	4/33	3N/4N	20W	11/19/2005
2.	PURPLE TWO*	AMC 369966 (PLACER)	4/33	3N/4N	20W	01/29/2006
3.	PURPLE THREE*	AMC 369967 (PLACER)	33/34 3/4	4N 3N	20W 20W	01/29/2006
4.	SABAKA #1*	AMC 368411 (PLACER)	32/33	4N	20W	11/11/2005
5.	M-91	AMC 381079	34	4N	20W	12/19/2006
6.	M-92	AMC 381080	32	4N	20W	12/19/2006
7.	M-93	AMC 381081	32	4N	20W	12/19/2006
8.	M-94	AMC 381082	32	4N	20W	12/19/2006
9.	M-95	AMC 381083	32	4N	20W	12/19/2006
10.	M-96	AMC 381084	32/31	4N	20W	12/19/2006
11.	M-97	AMC 381085	31	4N	20W	12/19/2006
12.	M-98	AMC 381086	31	4N	20W	12/19/2006
13.	M-99	AMC 381087	31	4N	20W	12/19/2006
14.	M-100	AMC 381088	31	4N	20W	12/19/2006
15.	P #1	AMC 375430	33/4	4N/3N	20W	09/01/2006
16.	P #2	AMC 375431	33/4	4N/3N	20W	09/01/2006
17.	P #3	AMC 375432	33/4	4N/3N	20W	09/01/2006
18.	P #4	AMC 375433	33/4	4N/3N	20W	09/01/2006
19.	P #5	AMC 375434	33/4	4N/3N	20W	09/01/2006
20.	P #6	AMC 375435	33/4	4N/3N	20W	09/01/2006

2008 AUG 19 A 8:16

RECEIVED  
BLM AZ STATE OFFICE

#	Claim Name	Serial Number	Sec	TWP	Range	Location Date
21.	P #7	AMC 375436	33/34 3/4	4N 3N	20W 20W	09/01/2006
22.	P #8	AMC 375437	34/3	4N/3N	20W	09/01/2006
23.	M-1	AMC 371849	4	3N	20W	02/18/2006
24.	M-2	AMC 371850	4	3N	20W	02/18/2006
25.	M-3	AMC 371851	4	3N	20W	02/18/2006
26.	M-4	AMC 371852	4	3N	20W	02/18/2006
27.	M-5	AMC 371853	4	3N	20W	02/18/2006
28.	M-6	AMC 371854	4	3N	20W	02/18/2006
29.	M-7	AMC 371855	3/4	3N	20W	02/18/2006
30.	M-8	AMC 371856	3	3N	20W	02/18/2006
31.	M-9	AMC 371857	3	3N	20W	02/18/2006
32.	M-10	AMC 371858	3/4	3N	20W	02/18/2006
33.	M-11	AMC 371859	4	3N	20W	02/18/2006
34.	M-12	AMC 371860	4	3N	20W	02/18/2006
35.	M-13	AMC 371861	4	3N	20W	02/18/2006
36.	M-14	AMC 371862	4	3N	20W	02/18/2006
37.	M-15	AMC 371863	4	3N	20W	02/18/2006
38.	M-16	AMC 371864	4	3N	20W	02/18/2006
39.	M-17	AMC 371865	34	4N	20W	02/18/2006
40.	M-18	AMC 371866	33/34	4N	20W	02/18/2006
41.	M-19	AMC 371867	33	4N	20W	02/18/2006
42.	M-20	AMC 371868	33	4N	20W	02/18/2006
43.	M-21	AMC 371869	33	4N	20W	02/18/2006
44.	M-22	AMC 371870	33	4N	20W	02/18/2006
45.	M-23	AMC 371871	33	4N	20W	02/18/2006

AUG 19 8:16 AM  
 ARIZONA  
 COMM.

RECEIVED  
 PIMA STATE OFFICE

#	Claim Name	Serial Number	Sec	TWP	Range	Location Date
46.	M-24	AMC 371872	33	4N	20W	02/18/2006
47.	M-25	AMC 371873	33	4N	20W	02/18/2006
48.	M-26	AMC 371874	33	4N	20W	02/18/2006
49.	M-27	AMC 371875	33/4	4N/3N	20W	02/18/2006
50.	M-28	AMC 371876	33/4	4N/3N	20W	02/18/2006
51.	M-29	AMC 371877	4	3N	20W	02/18/2006
52.	M-30	AMC 371878	4	3N	20W	02/18/2006
53.	M-31	AMC 381029	34	4N	20W	12/19/2006
54.	M-32	AMC 381030	33/34	4N	20W	12/19/2006
55.	M-33	AMC 381031	33	4N	20W	12/19/2006
56.	M-34	AMC 381032	33	4N	20W	12/19/2006
57.	M-35	AMC 381033	33	4N	20W	12/19/2006
58.	M-36	AMC 381034	33	4N	20W	12/19/2006
59.	M-37	AMC 381035	33	4N	20W	12/19/2006
60.	M-38	AMC 381036	33	4N	20W	12/19/2006
61.	M-39	AMC 381037	33	4N	20W	12/19/2006
62.	M-40	AMC 381038	33	4N	20W	12/19/2006
63.	M-41	AMC 381039	32/33	4N	20W	12/19/2006
64.	M-42	AMC 381040	32	4N	20W	12/19/2006
65.	M-43	AMC 381041	32	4N	20W	12/19/2006
66.	M-44	AMC 381042	32	4N	20W	12/19/2006
67.	M-45	AMC 381043	32	4N	20W	12/19/2006
68.	M-46	AMC 381044	32	4N	20W	12/19/2006
69.	M-47	AMC 381045	32	4N	20W	12/19/2006
70.	M-48	AMC 381046	32	4N	20W	12/19/2006
71.	M-49	AMC 381047	32	4N	20W	12/19/2006

PHOENIX, ARIZONA

2010 AUG 19 A 8:16

RECEIVED  
BLM AZ STATE OFFICE



#	Claim Name	Serial Number	Sec	TWP	Range	Location Date
72.	M-50	AMC 381048	32	4N	20W	12/19/2006
73.	M-51	AMC 381049	32	4N	20W	12/19/2006
74.	M-52	AMC 381050	32	4N	20W	12/19/2006
75.	M-53	AMC 381051	32	4N	20W	12/19/2006
76.	M-54	AMC 381052	32	4N	20W	12/19/2006
77.	M-55	AMC 381053	32	4N	20W	12/19/2006
78.	M-56	AMC 381054	32/33	4N	20W	12/19/2006
79.	M-57	AMC 381055	32/33	4N	20W	12/19/2006
80.	M-58	AMC 381056	4/5	3N	20W	12/19/2006
81.	M-59	AMC 381057	32/5	4N/3N	20W	12/19/2006
82.	M-60	AMC 381058	32/5	4N/3N	20W	12/19/2006
83.	M-61	AMC 381059	32/5	4N/3N	20W	12/19/2006
84.	M-62	AMC 381060	32/5	4N/3N	20W	12/19/2006
85.	M-63	AMC 381061	32/5	4N/3N	20W	12/19/2006
86.	M-64	AMC 381062	32/5	4N/3N	20W	12/19/2006
87.	M-86 A	AMC 392087	32	4N	20W	12/19/2006
88.	M-75	AMC 381063	32	4N	20W	12/19/2006
89.	M-76	AMC 381064	31/32	4N	20W	12/19/2006
90.	M-77	AMC 381065	31	4N	20W	12/19/2006
91.	M-78	AMC 381066	31	4N	20W	12/19/2006
92.	M-79	AMC 381067	31	4N	20W	12/19/2006
93.	M-80	AMC 381068	31	4N	20W	12/19/2006
94.	M-81	AMC 381069	31	4N	20W	12/19/2006
95.	M-82	AMC 381070	31	4N	20W	12/19/2006
96.	M-83	AMC 381071	31	4N	20W	12/19/2006

PHOENIX ARIZONA  
 2006 AUG 19 A 8:16  
 05/10/2006

RECEIVED  
 BLM AZ STATE OFFICE

#	Claim Name	Serial Number	Sec	TWP	Range	Location Date
97.	M-84	AMC 381072	31	4N	20W	12/19/2006
98.	M-85	AMC 381073	31/32	4N	20W	12/19/2006
99.	M-86	AMC 381074	33/34	4N	20W	12/19/2006
100.	M-87	AMC 381075	33	4N	20W	12/19/2006
101.	M-88	AMC 381076	33	4N	20W	12/19/2006
102.	M-89	AMC 381077	33	4N	20W	12/19/2006
103.	M-90	AMC 381078	33	4N	20W	12/19/2006
104.	AGN#1	AMC 392088	30/31	4N	20W	3/7/2008
105.	AGN#2	AMC 392089	30/31	4N	20W	3/7/2008
106.	AGN#3	AMC 392090	30/31	4N	20W	3/7/2008
107.	AGN#4	AMC 392091	30/31	4N	20W	3/7/2008
108.	AGN#5	AMC 392092	29/30 31 32	4N 4N 4N	20W 20W 20W	3/7/2008
109.	AGN#6	AMC 392093	29/32	4N	20W	3/7/2008
110.	AGN#7	AMC 392094	29/32	4N	20W	3/7/2008
111.	AGN#8	AMC 392095	29/32	4N	20W	3/7/2008
112.	AGN#9	AMC 392096	32	4N	20W	3/7/2008
113.	AGN#10	AMC 392097	32	4N	20W	3/7/2008
114.	AGN#11	AMC 392098	29/32	4N	20W	3/7/2008
115.	AGN#12	AMC 392099	29/32	4N	20W	3/7/2008
116.	AGN#13	AMC 392100	32	4N	20W	3/7/2008
117.	AGN#14	AMC 392101	32	4N	20W	3/7/2008
118.	AGN#15	AMC 392102	29/32	4N	20W	3/7/2008

RECEIVED  
 BLM AZ STATE OFFICE  
 PHOENIX, ARIZONA  
 200 AUG 19 8:08  
 3/7/2008

#	Claim Name	Serial Number	Sec	TWP	Range	Location Date
119.	AGN#16	AMC 392103	29/32	4N	20W	3/7/2008
120.	AGN#17	AMC 392104	32	4N	20W	3/7/2008
121.	AGN#18	AMC 392105	32	4N	20W	3/7/2008
122.	AGN#19	AMC 392106	29/32	4N	20W	3/7/2008
123.	AGN#20	AMC 392107	29/30	4N	20W	3/7/2008
			31	4N	20W	
			32	4N	20W	
124.	AGN#21	AMC 392108	32/33	4N	20W	3/7/2008
125.	AGN#22	AMC 392109	33	4N	20W	3/7/2008
126.	AGN#23	AMC 392110	28/33	4N	20W	3/7/2008
127.	AGN#24	AMC 392111	28/33	4N	20W	3/7/2008
128.	AGN#25	AMC 392112	33	4N	20W	3/7/2008
129.	AGN#26	AMC 392113	28	4N	20W	3/7/2008
130.	AGN#27	AMC 392114	28	4N	20W	3/7/2008
131.	AGN#28	AMC 392115	28/29	4N	20W	3/7/2008
132.	AGN#29	AMC 392116	28	4N	20W	3/7/2008
133.	AGN#30	AMC 392117	30	4N	20W	3/7/2008
134.	AGN#31	AMC 392118	29	4N	20W	3/7/2008
135.	AGN#32	AMC 392119	29	4N	20W	3/7/2008
136.	AGN#33	AMC 392120	29	4N	20W	3/7/2008
137.	AGN#34	AMC 392121	29	4N	20W	3/7/2008
138.	AGN#35	AMC 392122	29	4N	20W	3/7/2008
139.	AGN#36	AMC 392123	29	4N	20W	3/7/2008

RECEIVED  
 BLM/AZ STATE OFFICE  
 PHOENIX, ARIZONA  
 MAR 10 10:18 AM '08

#	Claim Name	Serial Number	Sec	TWP	Range	Location Date
140.	AGN#37	AMC 392124	29/30	4N	20W	3/7/2008
141.	AGN#38	AMC 392125	30	4N	20W	3/7/2008
142.	AGN#39	AMC 392126	30	4N	20W	3/7/2008
143.	AGN#40	AMC 392127	30	4N	20W	3/7/2008
144.	AGN#41	AMC 392128	30	4N	20W	3/7/2008
145.	M-101	AMC 391037	34	4N	20W	2/1/2008
146.	M-102	AMC 391038	34	4N	20W	2/1/2008
147.	M-103	AMC 391039	34/3	4N/3N	20W	2/1/2008
148.	M-104	AMC 391040	3	3N	20W	2/1/2008
149.	M-105	AMC 391041	3	3N	20W	2/1/2008
150.	M-106	AMC 391042	3	3N	20W	2/1/2008
151.	M-107	AMC 391043	3	3N	20W	2/1/2008
152.	M-108	AMC 391044	3	3N	20W	2/1/2008
153.	M-109	AMC 391045	3	3N	20W	2/1/2008
154.	M-110	AMC 391046	3	3N	20W	2/1/2008

ENTERED INTO COMPUTER  
AUG 31 2010

RECEIVED  
BLM AZ STATE OFFICE  
2010 AUG 19 A 8:16  
PHOENIX, ARIZONA

United States Department of the Interior  
 Bureau of Land Management  
 LANDS/RECREATION & PLANNING  
 ONE N CENTRAL AVE  
 PHOENIX, AZ 85004 -2203  
 Phone:

Receipt

No: 2194833

<b>Transaction #:</b> 2264667	
<b>Date of Transaction:</b> 08/19/2010	
<b>CUSTOMER:</b>	RRI EXPLORATION INC 502 E JOHN ST CARSON CITY,NV 89706-3099 US

**ENTERED INTO COMPUTER**  
AUG 31 2010

LINE #	QTY	DESCRIPTION	REMARKS	UNIT PRICE	TOTAL
1	1.00	LOCATABLE MINERALS / MINING CLAIMS-NOT NEW-UNADJUD,ONE AUTH NO. ONLY / MINING CLAIM MONEY RECEIVED CASES: AMC369033/\$26600.00	MAINT 2011-190	- n/a -	26600.00
<b>TOTAL:</b>					<b>\$26,600.00</b>

PAYMENT INFORMATION					
1	AMOUNT:	21560.00	POSTMARKED:	08/16/2010	
	TYPE:	CHECK	RECEIVED:	08/19/2010	
	CHECK NO:	603412857			
	NAME:	RIVERSIDE RESOURCES INC 502 E JOHN ST CARSON CITY NV 89706-3099 US			
2	AMOUNT:	5040.00	POSTMARKED:	08/16/2010	
	TYPE:	CHECK	RECEIVED:	08/19/2010	
	CHECK NO:	603412866			
	NAME:	RIVERSIDE RESOURCES INC 502 E JOHN ST CARSON CITY NV 89706-3099 US			

REMARKS

This receipt was generated by the automated BLM Collections and Billing System and is a paper representation of a portion of the official electronic record contained therein.

AMC 368411

369031

369965

**RIVERSIDE**  
RESOURCES INC.

701 – 744 West Hastings Street, Vancouver, BC, V6C 1A5, CANADA Tel: (778) 327-6671 Fax: (778) 327-6675

July 15, 2009

371849

**Bureau of Land Management**

375430

Arizona State Office

One North Central Avenue

381029

Suite 800

Phoenix, AZ 85004-4427

391037

The following documents are to be recorded into your system.

392087

Enclosed are 2 Agreements:

- 1) An Option Agreement between Riverside Resources Inc. and Arizona Gold Holdings LLC.  
There are 26 Pages associated with this document.
- 2) An Assignment Agreement between Riverside Resources Inc. and RRI Exploration Inc.  
There are 3 Pages associated with this document.

If there are any questions or concerns in regards to filing these documents, please do not hesitate to contact me via email at [jdare@rivres.com](mailto:jdare@rivres.com) or via telephone at +1 778 327 6671 ext 308. I will be happy to assist you as it is important to have these documents recorded.

Best Regards,



Jeff Dare  
Corporate Secretary

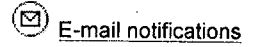
# Detailed Results

Enter tracking number



Detailed Results	Notifications
------------------	---------------

Tracking no.: 796779621621



## Delivered

Initiated Picked up In transit **Delivered**

**Delivered**  
Signed for by: A.HOUSTON

### Shipment Dates

### Destination

Ship date Jul 15, 2009

PHOENIX, AZ

Delivery date Jul 16, 2009 9:55 AM

Signature Proof of Delivery

## Shipment Facts

[Help](#)

Service type

International Priority Service

Clearance detail

## Shipment Travel History

[Help](#)

Select time zone: Select

Select time format: 12H | 24H

All shipment travel activity is displayed in local time for the location

Date/Time	Activity	Location	Details
Jul 16, 2009 9:55 AM	<b>Delivered</b>	PHOENIX, AZ	

## OPTION AGREEMENT

**THIS OPTION AGREEMENT** made as of the 11th day of April, 2008

**BETWEEN:**

**RIVERSIDE RESOURCES INC.**, a company validly subsisting under the laws of British Columbia with an office at 701-744 West Hastings Street, Vancouver, British Columbia, Canada V6C 1A5

("Riverside")

**AND:**

**ARIZONA GOLD HOLDINGS, LLC.** a company validly subsisting under the laws of Arizona with a registered office at PO Box 950, Sonoita, Arizona, USA, 85637

("Arizona Gold")

**WHEREAS:**

- A. Arizona Gold is the sole legal and beneficial owner of a one hundred (100%) percent right, title and interest in and to the Property;
- B. Arizona Gold has agreed to grant to Riverside the exclusive right and option to acquire a one hundred (100%) percent right, title and interest in and to the Property, subject to the reservation by Arizona Gold of a net smelter return royalty, on the terms and conditions hereinafter set forth.

**NOW THEREFORE THIS AGREEMENT WITNESSES** that in consideration of the premises and the mutual promises, covenants and agreements herein contained, the parties hereto agree as follows:

### **I. INTERPRETATION**

1.1 In this Agreement and in the recitals and Schedules hereto, unless the context otherwise requires, the following expressions will have the following meanings:

- (a) "Additional Property" has the meaning assigned thereto in section 12.1;
- (b) "Advanced Royalty Payment" means the sum of \$150,000;
- (c) "Affiliate" means any person, partnership, joint venture, corporation, or other form of enterprise which directly controls, is controlled by or is under common control with a party, and for the purposes hereof:
  - (i) "control" means possession, direct or indirectly, of the power to direct or cause direction of management and policies through ownership of voting securities, contract, voting trust or otherwise, and



- (ii) in the absence of evidence to the contrary, ownership of fifty (50%) percent or more of the voting securities of a corporation will constitute "control";
- (d) "Agreement" means this Option Agreement and every schedule or exhibit attached hereto, all as may be amended in writing by the parties hereto from time to time;
- (e) "Area of Interest" means the area within two (2) miles of the outer perimeter of claims comprising the Property;
- (f) "Commercial Production" means the commercial exploitation of Ore but does not include milling for the purpose of testing or milling or leaching by a pilot plant so long as the total tonnage processed does not exceed 50,000 tons or during an initial tune-up period of a plant so long as the initial period does not exceed six months of production. Commercial Production will be deemed to have commenced:
  - (i) if a plant is located on the Property, and operates 15 days in a month at fifty (50%) of the rated capacity of such plant; or
  - (ii) if no plant is located on the Property, then after ore has been shipped for 15 days in a month on a reasonably regular basis for the purpose of earning revenue;
- (g) "Encumbrance" means any mortgage, lien, pledge, charge, encumbrance, royalty, hypothecation, assignment, license, option or right to acquire or any other third person claim or security interest of any nature, regardless of the form, whether or not negotiated or registrable and whether or not consensual or arising by law (statutory or otherwise);
- (h) "Expenditures" means all costs, expenses, obligations and liabilities of whatever kind or nature actually incurred by, under the direction of, on behalf of or for the benefit of Riverside in connection with the exploration, evaluation, legal studies and development of the Property, including, without limiting the generality of the foregoing, monies expended on government fees for licenses with respect to the Property, maintaining the Property in good standing by doing and filing assessment work, in doing geophysical, geochemical and geological surveys, drilling, other surface exploration, drifting and other underground work, assaying and metallurgical testing and engineering, project evaluation, study, modeling, report writing, in acquiring Facilities, in paying the fees, wages, salaries, travelling expenses, and fringe benefits (whether or not required by law) of all persons engaged in work with respect to and in proportion of their time spent for the benefit of the Property, in paying for the food, lodging, travel and other reasonable needs of such persons and including all costs at prevailing charge out rates for any personnel, contractors, consultants, directors or officers of Riverside who from time to time are engaged directly in work on the Property, such rates to be in accordance with industry standards;
- (i) "Facilities" means all mines and plants, including without limitation, all pits, shafts, haulageways, and other underground workings, and all buildings, plants, and other structures, fixtures and improvements, and all other property, whether fixed or moveable, as the same may exist at any time in, or on the Property or outside the Property if for the exclusive benefit of the Property only;
- (j) "Option" means the option granted by Arizona Gold to Riverside pursuant to section 3;

- (k) "Option Payments" means the payments required to be made by Riverside to Arizona Gold pursuant to section 3.2(a) of this Agreement;
- (l) "Ore" means all materials from the Property, the nature and composition of which, in the sole judgement of Riverside justifies either:
  - (i) mining or removing from place and shipping and selling such material, or delivering such material to a processing plant for physical or chemical treatment, or
  - (ii) leaching such material in situ ;
- (m) "Product" means:
  - (i) all Ore shipped and sold prior to treatment; and
  - (ii) all concentrates, precipitates and products produced by or for Riverside from Ore;
- (n) "Property" means:
  - (i) the claims and other rights as more particularly set forth and described in Schedule "A" attached hereto; and
  - (ii) except in respect of the calculation of the Royalty Interest, any Additional Properties acquired by Riverside from Arizona Gold pursuant to section 12;  
  
together with all surface, water and ancillary or appurtenant rights attached or accruing thereto, and any substitute or successor mineral title or interest granted, obtained or issued in connection with or in place of any such properties (including, without limitation, any claims staked and recorded to cover internal gaps or fractions in respect of such ground); and
- (o) "Royalty Interest" means
  - (i) the one and one-half (1.5%) percent net smelter returns royalty in respect of the Property; and
  - (ii) the one-half (0.5%) percent net smelter returns royalty in respect of the Additional Property, if any,

which may be payable by Riverside to Arizona Gold in accordance with the terms of this Agreement, calculated and payable in accordance with Schedule "B" hereto.

## 2. REPRESENTATIONS AND WARRANTIES

### 2.1 Riverside represents and warrants to Arizona Gold that:

- (a) Riverside is a body corporate duly formed, organized and validly subsisting under the laws of British Columbia and is duly qualified to carry on business and to locate, acquire, own, explore and develop the Property;

- (b) Riverside has full power and authority to carry on its business and to enter into this Agreement and any agreement or instrument referred to or contemplated by this Agreement; and
- (c) the execution and delivery of this Agreement and any agreements contemplated hereby will not violate or result in the breach of the laws of any jurisdiction applicable or pertaining thereto or of its constating documents.

2.2 Arizona Gold represents and warrants to, and covenants with, Riverside that:

- (a) it is a body corporate duly formed, organized and validly subsisting under the laws of Arizona and is duly qualified to carry on business and to locate, acquire, own, explore and develop the Property;
- (b) it has full power and authority to carry on its business and to enter into this Agreement and any agreement or instrument referred to or contemplated by this Agreement;
- (c) the execution and delivery of this Agreement and any agreements contemplated hereby will not violate or result in the breach of the laws of any jurisdiction applicable or pertaining thereto or of its constating documents;
- (d) The Property has been duly and validly located and recorded, are accurately described in Schedule "A", subject to that which is specified in Schedule "C", is presently in good standing and is free and clear of all liens, charges and Encumbrances whatsoever;
- (e) Arizona Gold has the exclusive right to enter into this Agreement and to dispose of all interest in the Property in accordance with the terms of this Agreement;
- (f) Arizona Gold is the sole 100% legal, beneficial and recorded owner of the Property, other than as specified in Schedule "C" and is in exclusive possession of and owns the Property free and clear of all Encumbrances or defects in title;
- (g) Other than that which is specified in Schedule "C", there is no adverse claim or challenge against or to the ownership of the Property nor, to the best of its knowledge, is there any basis therefore, there are no outstanding agreements or options to acquire or purchase the Property or any portion thereof, no person, firm or corporation has any proprietary or possessory interest in the Property other than Arizona Gold and Riverside pursuant to this Agreement, and no person is entitled to any royalty or other payment in the nature of rent or royalty on any Product other than Arizona Gold, who is entitled to the Royalty Interest pursuant to the terms and conditions of this Agreement;
- (h) except as to matters otherwise disclosed in writing to Riverside prior to the date of this Agreement, and those disclosed in Schedule "C", the conditions existing on or related to the Property and its ownership and operations of the Property are in compliance with and are not in violation of any laws (including without limitation any environmental laws), nor causing or permitting any damage (including Environmental Damage, as defined below) or impairment to the health, safety or enjoyment of any person at or on the Property or in the general vicinity of the Property .
- (i) there are no outstanding orders or directions relating to environmental matters requiring any work, repairs, construction or capital expenditures with respect to the Property and the

conduct of the operations related thereto, it has not received any notice of the same and it is not aware of any basis on which any such orders or direction could be made; and

- (j) it is not aware of any material fact or circumstance which has not been disclosed to Riverside which should be disclosed in order to prevent the representations and warranties in this section from being misleading or which may be material in Riverside's decision to enter into this Agreement and acquire an interest in the Property .

2.3 The representations and warranties hereinbefore set out are conditions on which the parties have relied in entering into this Agreement and will survive the acquisition of any interest in the Property by Riverside, and each party will indemnify and save the other harmless from all loss, damage, costs, actions and suits arising out of or in connection with any breach of any representation, warranty, covenant, agreement or condition made by such party and contained in this Agreement.

### **3. OPTION**

3.1 For and in consideration of the payment by Riverside to Arizona Gold of the sum of thirty-five thousand (\$35,000) dollars made no later than thirty (30) days from the date of execution of this Agreement, Arizona Gold hereby gives and grants to Riverside the sole, exclusive and irrevocable right and option to acquire a one hundred (100%) percent right, title and interest in and to the Property by making the payments and incurring the Expenditures set forth in section 3.2. The obligations of Riverside herein are, unless otherwise waived by Riverside, subject to the acceptance of this Agreement by the TSX Venture Exchange and receipt by Riverside of an acceptable title opinion in respect of the rights of Arizona Gold to Property within thirty (30) days from the date of execution of this Agreement.

3.2 In order to maintain in force the Option in respect of the Property, subject to sections 15 and 16, Riverside shall:

- (a) subject to section 3.3, make cash payments to Arizona Gold of two hundred and sixty-five thousand (\$265,000) dollars as follows:
  - (i) fifty thousand (\$50,000) dollars on or before the first anniversary date of the date of this Agreement;
  - (ii) fifty thousand (\$50,000) dollars on or before the second anniversary date of the of this Agreement;
  - (iii) seventy-five thousand (\$75,000) dollars on or before the third anniversary date of the date of this Agreement; and
  - (iv) ninety thousand (\$90,000) dollars, on or before the fourth anniversary date of the date of this Agreement.
- (b) complete a total of \$1,500,000 in Expenditures on the Property as follows:
  - (i) \$100,000 on or before the first anniversary date of the date of this Agreement;
  - (ii) \$200,000 on or before the second anniversary date of the date of this Agreement;
  - (iii) \$400,000 on or before the third anniversary date of the date of this Agreement; and
  - (iv) \$800,000 on or before the fourth anniversary date of the date of this Agreement.

3.3 Arizona Gold may elect to receive in lieu of the cash payments specified in subsection 3.2(a) Riverside common shares in the equivalent amount. The number of the common shares to be issued will be determined based on the five-day volume weighted average of the closing prices of the common shares of Riverside on the applicable anniversary date. To exercise the right, Arizona must give Riverside written notice before the earlier of (a) five business days prior to the applicable anniversary date and (b) if Riverside makes such payment more than five business days before the applicable anniversary date, within five business days of the date Riverside delivers the applicable payment to Arizona Gold.

3.4 Upon Riverside fulfilling and completing the payments and expenditures in section 3.2 on or before the fourth anniversary, the beneficial interest in the Property will pass to Riverside in accordance with the terms of this Agreement and Arizona Gold will expeditiously execute all agreements and instruments necessary or advisable in the discretion of Riverside to transfer all interest in the Property in favour of Riverside or its designee.

3.5 Any excess in the amount of Expenditures incurred by Riverside on the Property during any one of the periods referred to in subsection 3.2(b) will be applied as a credit against Expenditures required to be incurred by Riverside during any subsequent period of time with respect to the Property .

3.6 Any deficiency in the amount of Expenditures incurred by Riverside on the Property during any one of the periods referred to in subsection 3.2(b) may be cured by Riverside, at its sole discretion, if Riverside pays to Arizona Gold within 30 days of the end of the period in which the deficiency has occurred 100% of the deficiency in such Expenditures for such Property, in which case Riverside will not lose any of its rights hereunder and the Option on such Property will not terminate; having the parties agreed that this is an alternative for Riverside to maintain in force the Option, but it shall not be required in order for Riverside to terminate the Option pursuant to section 4 of this agreement.

3.7 A written notice by Riverside to Arizona Gold accompanied by:

- (a) a certificate of a senior officer of Riverside certifying the amount of Expenditures for the period specified in subsection 3.2(b) has been made; and
- (b) a reasonably itemized statement of such Expenditures;

will be conclusive evidence of the making thereof unless Arizona Gold delivers to Riverside a notice in writing questioning the accuracy of such statement within 30 days of receipt by Riverside thereof. The certificate, notice and itemized statement of Expenditures will be delivered by Riverside to Arizona Gold not later than 45 days from the expiration of each period set out in subsection 3.2(b). Upon delivery by Arizona Gold of a notice questioning the accuracy of such certificate, the matter shall be referred to the auditor of Riverside for final determination. If the auditor of Riverside determines that Riverside has not spent the required Expenditures within the time specified in subsections 3.2(b), Riverside will not lose any of its rights hereunder and the Option on such Property will not terminate if Riverside completes additional expenditures within 60 days of receipt of the auditor's determinations of the deficiency in such Expenditures for such Property.

#### **4. TERMINATION**

4.1 The Option in respect of the Property will terminate (unless otherwise agreed in writing) to the extent not exercised pursuant to section 8.1 hereof;

- (a) subject to sections 15 and 16, at the election of Arizona Gold, if any Option Payment required to be paid by Riverside pursuant to subsection 3.2(a) is not paid or subject to section

3.6, Expenditures required to be completed or incurred by Riverside pursuant to subsection 3.2(b) are not completed, incurred or cured by the anniversary dates set out in section 3.2, as applicable; or

- (b) upon Riverside giving 30 days written notice to Arizona Gold that it has abandoned the Option on the Property;

4.2 In the event of such termination under section 4.1, this Agreement will, except for the provisions of this section 4.2 and section 9, be of no further force and effect save and except for any obligations of Riverside incurred prior to the effective date of termination.

## 5. RIGHT OF ENTRY

5.1 During the Option term, Riverside, its employees, agents and independent contractors will have, subject to the terms of this Agreement, the sole and exclusive right and option to:

- (a) enter upon the Property;
- (b) have exclusive and quiet possession thereof;
- (c) do such prospecting, exploration, development or other mining work thereon and thereunder as Riverside in its sole discretion may consider advisable;
- (d) bring and erect upon the Property such Facilities as Riverside may consider advisable; and
- (e) remove from the Property and sell or otherwise dispose of Product, but only for the purpose of testing.

## 6. COVENANTS OF ARIZONA GOLD

6.1 During the currency of this Agreement, Arizona Gold will:

- (a) not do any act, omission or thing which would or might in any way adversely affect the rights of Riverside hereunder;
- (b) make available to Riverside and its representatives all records and files relating to the Property.
- (c) promptly provide Riverside with any and all notices and correspondence from government agencies in respect of the Property;
- (d) co-operate fully with Riverside in obtaining any surface and other rights and government permits on, over or related to the Property as Riverside deems desirable;
- (e) execute and deliver to Riverside such powers of attorney, consents and authorizations as are, in the reasonable opinions of counsel to Riverside, necessary or desirable to permit Riverside to carry out activities on or with respect to the Property as contemplated hereunder; and
- (f) indemnify and save Riverside harmless from any and all claims, suits, demands, losses and expenses including, without limitation, with respect to environmental matters, made or brought against them as a result of work done or any act or thing done or omitted to be done

by Arizona Gold on or with respect to the Property prior to the date of execution of this agreement.

**7. COVENANTS OF RIVERSIDE**

7.1 During the Option period, Riverside will:

- (a) keep the Property free and clear of all liens, charges and Encumbrances arising from its operations hereunder (except liens for taxes not yet due, other inchoate liens or liens contested in good faith by Riverside) and proceed with all diligence to contest or discharge any lien that is filed;
- (b) pay or cause to be paid all workers and wage earners employed by it or its contractors on the Property, and pay for all materials, services and supplies purchased or delivered in connection with its activities on or with respect to the Property ;
- (c) file "intent to hold" documentation with the County on the required frequency and pay the annual federal claim and maintenance fees corresponding to the Property by the earlier of July 1 or the required annual payment deadline for the duration in which the Option is in force and effect.
- (d) permit Arizona Gold, or its representatives duly authorized by it in writing, at their own risk and expense, access to the Property at all reasonable times and to all records and reports, if any, prepared by Riverside in connection with work done on or with respect to the Property;
- (e) conduct all work on or with respect to the Property in a careful and miner-like manner and in compliance with all applicable federal, state and local laws, rules, orders and regulations, and indemnify and save Arizona Gold harmless from any and all claims, suits, demands, losses and expenses including, without limitation, with respect to environmental matters, made or brought against it as a result of work done or any act or thing done or omitted to be done by Riverside on or with respect to the Property as from the date of execution of this agreement;
- (f) provide Arizona Gold yearly itemized summaries of the Expenditures carried out on the Property including copies of all the important invoices (assays, drilling costs, geophysical surveys etc) related to such Expenditures; and
- (g) indemnify and save Arizona Gold harmless from any and all claims, suits, demands, losses and expenses including, without limitation, with respect to environmental matters, made or brought against them as a result of work done or any act or thing done or omitted to be done by Riverside on or with respect to the Property after the date of execution of this agreement.

**8. EXERCISE OF OPTION**

8.1 Subject to all payments being made under section 3.2, Riverside will be deemed upon notice to Arizona Gold to have exercised the Option with respect to the Property at any time, and to have acquired a one hundred (100%) percent right, title and interest in and to the Property free and clear of any interest of Arizona Gold, subject only to the right of Arizona Gold to receive, and the obligation of Riverside to pay the Advanced Royalty Payment and the Royalty Interest.

8.2 The Advanced Royalty Payment will be paid to Arizona Gold at the earlier of:

- (a) 12 months from the date of completion of a feasibility study on the Property; and

- (b) the receipt by Riverside of a commitment to finance a mine development project, based on the feasibility study.

8.3 Following the commencement of Commercial Production, Riverside will commence to pay the Royalty Interest to Arizona Gold after deducting the Advance Royalty Payment.

8.4 Notwithstanding any other provision in the Agreement, Riverside will be under no obligation whatsoever to place any Property into Commercial Production and if the Property is placed into Commercial Production, Riverside will have the right at any time to curtail, suspend or terminate such Commercial Production as Riverside in its sole discretion deems advisable.

8.5 Riverside may, at any time after exercising the Option, elect by notice in writing delivered to Arizona Gold to purchase all of the right, title and interest of Arizona Gold in and to one percent (1.0%) of the Royalty Interest in respect of the Property (which for greater certainty will reduce the Royalty Interest payable to Arizona Gold to one-half percent (0.5%)) and, upon such election being made, Arizona Gold will sell all right, title and interest in and to such 1.0% of the 1.5% Royalty Interest to Riverside for one million (\$1,000,000) dollars, payable by way of certified cheque or bank draft within thirty (30) days of such election by Riverside. In connection with the exercise of such right to elect, Arizona Gold will execute and deliver such documents, agreements, instruments of transfer and quit claims as the solicitors for Riverside may reasonably require.

## **9. OBLIGATIONS OF RIVERSIDE AFTER TERMINATION**

9.1 In the event of termination of the Option for any reason other than through the exercise thereof, or of the Agreement pursuant to section 4 following the exercise of the Option, Riverside will:

- (a) leave the Property:
  - (i) in good standing in the calendar year from the date of termination,
  - (ii) free and clear of all liens, charges and Encumbrances arising from its operations hereunder,
  - (iii) in a safe and orderly condition, and
  - (iv) in a condition which is in compliance with all rules and orders, including labour, environmental, of governmental authorities with respect to reclamation and rehabilitation of all disturbances resulting from Riverside's use and occupancy of the Property;
- (b) deliver to Arizona Gold, within ninety (90) days of a written request therefor, a summary on all work carried out by Riverside on the Property together with copies of all sample location maps, drill hole assay logs, assay results, cores and cuttings Riverside has, and other technical data compiled by Riverside with respect to the Property;
- (c) have the right (and, if requested by Arizona Gold within thirty (30) days of the effective date of termination, the obligation) to remove from the Property, within twelve (12) months of the effective date of termination, all Facilities erected, installed or brought upon the Property by or at the instance of Riverside, failing which such Facilities will then become the property of Arizona Gold; and



- (d) deliver to Arizona Gold, free and clear of encumbrances, liens and mortgages, and in good standing with respect to payment of taxes for at least three months, together with duly executed transfers of any surface rights on or related to the Property (to the extent the same are transferable).

#### **10. DISPOSITION OF INTEREST**

10.1 Riverside may at any time sell, transfer or otherwise dispose of all or any portion of its interest in and to the Property, the Option and this Agreement without the prior written consent of Arizona Gold, provided that any purchaser, grantee or transferee of any such interest will have first delivered to Riverside, and Arizona Gold its agreement related to this Agreement and to the Property, containing:

- (a) a covenant with Arizona Gold by such transferee to perform all the obligations of Riverside to be performed under this Agreement in respect of the interest to be acquired by it from Arizona Gold;
- (b) a provision subjecting any further sale, transfer or other disposition of such interest in the Property and this Agreement or any portion thereof to the restrictions contained in this subsection 10.1;

whereupon Riverside will be released from any further liability hereunder in respect of such interest.

10.2 Arizona Gold hereby grant Riverside a right of first refusal on its interest in the Property and will not transfer, convey, assign, mortgage, charge or grant any option in respect of or grant a right to purchase or in any manner transfer or alienate any or all of its interest in the Property during the term of the Option or after the exercise of the Option to any party other than Riverside without first presenting the proposed transaction to Riverside.. Riverside will have 30 days from the date of receipt from Arizona Gold of a complete copy of a binding offer from a third party to determine whether or not Riverside will exercise its right of first refusal.

#### **11. EXPENSES**

11.1 Riverside from time to time will use consultants to carry on their activities on the Property. All expenses related to consultancy services will be subject to a budget pre-approved by Riverside and all invoices relating to the consultancy services will be sent to Riverside or its Affiliates on a monthly basis.

#### **12. AREA OF INTEREST**

12.1 Arizona Gold hereby covenants and agrees with Riverside that if it acquires, directly or indirectly or pursuant to any third party agreement, any form of interest in minerals located wholly or in part within the Area of Interest, Arizona Gold will promptly offer such interest to Riverside by notice in writing to Riverside setting out the nature of such mineral interest and including all information known by Arizona Gold about such mineral interest, Arizona Gold's out-of-pocket acquisition costs demonstrated by receipts or other evidence of expenses incurred, and if, within 60 days from the date of the receipt of such notice, Riverside accepts such mineral interest by notice in writing to Arizona Gold and pays to Arizona Gold, Arizona Gold's out-of-pocket acquisition costs as set out in such notice and reasonably documented, such mineral interest (the "Additional Property") will become part of the Property except in respect of the determination of the Royalty Interest.

12.2 For greater certainty, if Riverside acquires the Additional Property as provided for herein, the cost of the acquisition shall be credited towards the Expenditures on the Property in section 3.2(b) and the Royalty Interest in respect of the Additional Property shall be a one-half (0.5%) percent net smelter returns royalty.

**13. CONFIDENTIAL NATURE OF INFORMATION**

13.1 The parties agree that all information obtained from the work carried out hereunder will be the exclusive property of the parties and not used other than for the activities contemplated hereunder except as required by law or by the rules and regulations of any regulatory authority or stock exchange having jurisdiction, or with the written consent of both parties, such consent not to be unreasonably withheld. Notwithstanding the foregoing, it is understood and agreed that a party will not be liable to the other party for the fraudulent or negligent disclosure of information by any of its employees, servants or agents, provided that such party has taken reasonable steps to ensure the preservation of the confidential nature of such information.

**14. NOTICE**

14.1 Any notice, direction or other instrument required or permitted to be given under this Agreement will be in writing and may be given by the delivery of the same or by mailing the same by courier or by sending the same by telegram, telex, telecommunication or other similar form of communication, in each case addressed as follows:

(a) if to Riverside at:

Suite 701, 744 West Hastings Street  
Vancouver, B.C., Canada V6C 1A5

Fax No.: (778) 327-6675  
Attention: Robert Scott

(b) if to Arizona Gold at:

P.O. Box 950  
Sonoita, Arizona 85637

FaxNo: 520 455-4698  
Attention: Stan Keith

14.2 Any notice, direction or other instrument aforesaid will, if delivered, be deemed to have been given and received on the day it was delivered, and if mailed, be deemed to have been given and received on the fifth business day following the day of sending, except in the event of disruption of the postal services in which event notice will be deemed to be received only when actually received and, if sent by telegram, telex, telecommunication or other similar form of communication, be deemed to have been given or received on the day it was so sent if its receipt is countersigned or confirmed.

Any party may at any time give to the other, notice in writing of any change of address of the party giving such notice and from and after the giving of such notice, the address or addresses therein specified will be deemed to be the address of such party for the purposes of giving notice hereunder.

**15. DEFAULT**

15.1 Notwithstanding anything in this Agreement to the contrary, if any party (a "Defaulting Party") is in default of any requirement herein set forth, the party affected by such default will give written notice to the Defaulting Party specifying the default and the Defaulting Party will not lose any rights under this Agreement, unless within thirty (30) days after the giving of notice of default to the Defaulting Party, the Defaulting Party has failed to take reasonable steps to cure the default by the appropriate performance and if the Defaulting

Party fails within such period to take reasonable steps to cure any such default, the affected party will be entitled to seek any remedy it may have on account of such default. With respect to money payments as provided herein payment must be made within 30 days in order to avoid default.

**16. FORCE MAJEURE**

16.1 No party will be liable for its failure to perform any of its obligations under this Agreement due to a cause beyond its control (except those caused by its own lack of funds) (each an "Intervening Event") including, but not limited to, acts of God, fire, flood, explosion, strikes, lockouts or other industrial disturbances, oppositions or disturbances created by rural or agrarian communities which impede or do not authorize Riverside free access to the Property or that may prevent the performance of the mining works contemplated herein, laws, rules and regulations or orders of any duly constituted governmental authority for the performance of the mining activities set forth in this document, or non-availability of materials or transportation.

16.2 All time limits imposed by this Agreement will be extended by a period equivalent to the period of delay resulting from an Intervening Event.

16.3 A party relying on the provisions of this section 16 will take all reasonable steps to eliminate an Intervening Event and, if possible, will perform its obligations under this Agreement as far as practical, but nothing herein will require such party to settle or adjust any labour dispute or to question or to test the validity of any law, rule, regulation or order of any duly constituted governmental authority or to complete its obligations under this Agreement if an Intervening Event renders completion impossible.

**17. SURRENDER OF PROPERTIES**

Riverside will have the unfettered right at any time before the exercise of the Option, to surrender all or any part of the claims comprised in the Property (the "Surrendered Claims") by delivering a notice in writing of its intention to do so to Arizona Gold at least thirty (30) days prior to the proposed surrender, such notice to list the proposed Surrendered Claims. Upon delivery of a notice to surrender, Riverside will have no further obligations in respect of the Surrendered Claims, save and except as set forth in subsection 9.1 with respect to the Surrendered Claims. If all the claims comprised in the Property are surrendered, then the Option and this Agreement will terminate with respect to the Property. The surrender of part of the claims comprised in the Property will not affect Riverside's rights in any way to exercise the Option under this Agreement.

**18. GENERAL**

18.1 This Agreement constitutes the entire agreement between the parties and replaces and supersedes all prior agreements, memoranda, correspondence, communications, negotiations and representations, whether verbal or written, express or implied, statutory or otherwise between the parties with respect to the subject matter herein.

18.2 This is an option only and except as specifically provided otherwise, nothing herein contained will be construed as obligating Riverside to do any acts or make any payments hereunder except as herein set forth, and any act or acts or payment or payments as may be made hereunder will not be construed as obligating Riverside to do any further act or make any further payment or payments except as herein provided.

18.3 The parties hereto agree that they and each of them will execute all documents and do all acts and things within their respective powers to carry out and implement the provisions or intent of this Agreement.

18.4 The headings to the respective sections herein will not be deemed part of this Agreement but will be regarded as having been used for convenience only.

18.5 This Agreement shall be governed by and interpreted in accordance with the laws of the Province of British Columbia and the federal laws of Canada applicable therein and the parties hereby irrevocably attorn to the jurisdiction of the Courts of the Province of British Columbia.

18.6 Any dispute arising between the parties shall be determined by binding arbitration conducted under the *Commercial Arbitration Act* (British Columbia) and the place of arbitration shall be Vancouver, British Columbia.

18.7 All references to moneys hereunder will be in United States funds. All payments to be made to any party hereunder will be made by cash, certified cheque, wire transfer or bank draft mailed or delivered to such party at its address for notice purposes as provided herein, or for the account of such party at such bank or banks in Canada or the United States as such party may designate from time to time by written notice. Said bank or banks will be deemed the agent of the designating party for the purpose of receiving, collecting and receipting such payment.

18.8 Subject to section 10, this Agreement will enure to the benefit of and be binding upon the parties hereto and their respective successors and permitted assigns.

18.9 This Agreement may be executed in any number of counterparts with the same effect as if all parties to this Agreement had signed the same document and all counterparts will be construed together and will constitute one and the same instrument and any facsimile signature shall be taken as an original.

IN WITNESS WHEREOF the parties hereto have executed this agreement as of the day and year first above written.

**RIVERSIDE RESOURCES INC.**

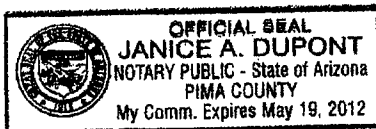
Per: *[Signature]*  
Authorized Signatory

*[Signature]*  
**ALEXIS CLOUTIER**  
BARRISTER AND SOLICITOR  
LANG MICHENER LLP  
1500 - 1055 WEST GEORGIA STREET  
P.O. BOX 11117  
VANCOUVER, B.C. V6E 4N7  
TELEPHONE: 604-689-9111  
FAX: 604-685-7084

**ARIZONA GOLD HOLDINGS, LLC**

Per: *[Signature]*  
Authorized Signatory

7/2/09  
*[Signature]*  
State of Arizona



P14

**SCHEDULE "A"**

#	Claim Name	Serial Number	Sec	TWP	Range	Location Date
1.	PURPLE ONE*	AMC 369033	4/33	3N/4N	20W	11/19/2005
2.	PURPLE TWO*	AMC 369966	4/33	3N/4N	20W	01/29/2006
3.	PURPLE THREE*	AMC 369967	33/34	4N	20W	01/29/2006
4.	SABAKA #1*	AMC 368411	3/4	3N	20W	
5.			32/33	4N	20W	11/11/2005
6.	M-91	AMC 381079	34	4N	20W	12/19/2006
7.	M-92	AMC 381080	32	4N	20W	12/19/2006
8.	M-93	AMC 381081	32	4N	20W	12/19/2006
9.	M-94	AMC 381082	32	4N	20W	12/19/2006
10.	M-95	AMC 381083	32	4N	20W	12/19/2006
11.	M-96	AMC 381084	32/31	4N	20W	12/19/2006
12.	M-97	AMC 381085	31	4N	20W	12/19/2006
13.	M-98	AMC 381086	31	4N	20W	12/19/2006
14.	M-99	AMC 381087	31	4N	20W	12/19/2006
15.	M-100	AMC 381088	31	4N	20W	12/19/2006
16.	P #1	AMC 375430	33/4	4N/3N	20W	09/01/2006
17.	P #2	AMC 375431	33/4	4N/3N	20W	09/01/2006
18.	P #3	AMC 375432	33/4	4N/3N	20W	09/01/2006
19.	P #4	AMC 375433	33/4	4N/3N	20W	09/01/2006
20.	P #5	AMC 375434	33/4	4N/3N	20W	09/01/2006
21.	P #6	AMC 375435	33/4	4N/3N	20W	09/01/2006
	P #7	AMC 375436	33/34	4N	20W	09/01/2006
			3/4	3N	20W	

#	Claim Name	Serial Number	Sec	TWP	Range	Location Date
22.	P #8	AMC 375437	34/3	4N/3N	20W	09/01/2006
23.	M-1	AMC 371849	4	3N	20W	02/18/2006
24.	M-2	AMC 371850	4	3N	20W	02/18/2006
25.	M-3	AMC 371851	4	3N	20W	02/18/2006
26.	M-4	AMC 371852	4	3N	20W	02/18/2006
27.	M-5	AMC 371853	4	3N	20W	02/18/2006
28.	M-6	AMC 371854	4	3N	20W	02/18/2006
29.	M-7	AMC 371855	3/4	3N	20W	02/18/2006
30.	M-8	AMC 371856	3	3N	20W	02/18/2006
31.	M-9	AMC 371857	3	3N	20W	02/18/2006
32.	M-10	AMC 371858	3/4	3N	20W	02/18/2006
33.	M-11	AMC 371859	4	3N	20W	02/18/2006
34.	M-12	AMC 371860	4	3N	20W	02/18/2006
35.	M-13	AMC 371861	4	3N	20W	02/18/2006
36.	M-14	AMC 371862	4	3N	20W	02/18/2006
37.	M-15	AMC 371863	4	3N	20W	02/18/2006
38.	M-16	AMC 371864	4	3N	20W	02/18/2006
39.	M-17	AMC 371865	34	4N	20W	02/18/2006
40.	M-18	AMC 371866	33/34	4N	20W	02/18/2006
41.	M-19	AMC 371867	33	4N	20W	02/18/2006
42.	M-20	AMC 371868	33	4N	20W	02/18/2006
43.	M-21	AMC 371869	33	4N	20W	02/18/2006
44.	M-22	AMC 371870	33	4N	20W	02/18/2006
45.	M-23	AMC 371871	33	4N	20W	02/18/2006
46.	M-24	AMC 371872	33	4N	20W	02/18/2006
47.	M-25	AMC 371873	33	4N	20W	02/18/2006

#	Claim Name	Serial Number	Sec	TWP	Range	Location Date
48.	M-26	AMC 371874	33	4N	20W	02/18/2006
49.	M-27	AMC 371875	33/4	4N/3N	20W	02/18/2006
50.	M-28	AMC 371876	33/4	4N/3N	20W	02/18/2006
51.	M-29	AMC 371877	4	3N	20W	02/18/2006
52.	M-30	AMC 371878	4	3N	20W	02/18/2006
53.	M-31	AMC 381029	34	4N	20W	12/19/2006
54.	M-32	AMC 381030	33/34	4N	20W	12/19/2006
55.	M-33	AMC 381031	33	4N	20W	12/19/2006
56.	M-34	AMC 381032	33	4N	20W	12/19/2006
57.	M-35	AMC 381033	33	4N	20W	12/19/2006
58.	M-36	AMC 381034	33	4N	20W	12/19/2006
59.	M-37	AMC 381035	33	4N	20W	12/19/2006
60.	M-38	AMC 381036	33	4N	20W	12/19/2006
61.	M-39	AMC 381037	33	4N	20W	12/19/2006
62.	M-40	AMC 381038	33	4N	20W	12/19/2006
63.	M-41	AMC 381039	32/33	4N	20W	12/19/2006
64.	M-42	AMC 381040	32	4N	20W	12/19/2006
65.	M-43	AMC 381041	32	4N	20W	12/19/2006
66.	M-44	AMC 381042	32	4N	20W	12/19/2006
67.	M-45	AMC 381043	32	4N	20W	12/19/2006
68.	M-46	AMC 381044	32	4N	20W	12/19/2006
69.	M-47	AMC 381045	32	4N	20W	12/19/2006
70.	M-48	AMC 381046	32	4N	20W	12/19/2006
71.	M-49	AMC 381047	32	4N	20W	12/19/2006
72.	M-50	AMC 381048	32	4N	20W	12/19/2006
73.	M-51	AMC 381049	32	4N	20W	12/19/2006

#	Claim Name	Serial Number	Sec	TWP	Range	Location Date
74.	M-52	AMC 381050	32	4N	20W	12/19/2006
75.	M-53	AMC 381051	32	4N	20W	12/19/2006
76.	M-54	AMC 381052	32	4N	20W	12/19/2006
77.	M-55	AMC 381053	32	4N	20W	12/19/2006
78.	M-56	AMC 381054	32/33	4N	20W	12/19/2006
79.	M-57	AMC 381055	32/33 4/5	4N 3N	20W 20W	12/19/2006
80.	M-58	AMC 381056	32/5	4N/3N	20W	12/19/2006
81.	M-59	AMC 381057	32/5	4N/3N	20W	12/19/2006
82.	M-60	AMC 381058	32/5	4N/3N	20W	12/19/2006
83.	M-61	AMC 381059	32/5	4N/3N	20W	12/19/2006
84.	M-62	AMC 381060	32/5	4N/3N	20W	12/19/2006
85.	M-63	AMC 381061	32/5	4N/3N	20W	12/19/2006
86.	M-64	AMC 381062	32/5	4N/3N	20W	12/19/2006
87.	M-75	AMC 381063	32	4N	20W	12/19/2006
88.	M-76	AMC 381064	31/32	4N	20W	12/19/2006
89.	M-77	AMC 381065	31	4N	20W	12/19/2006
90.	M-78	AMC 381066	31	4N	20W	12/19/2006
91.	M-79	AMC 381067	31	4N	20W	12/19/2006
92.	M-80	AMC 381068	31	4N	20W	12/19/2006
93.	M-81	AMC 381069	31	4N	20W	12/19/2006
94.	M-82	AMC 381070	31	4N	20W	12/19/2006
95.	M-83	AMC 381071	31	4N	20W	12/19/2006
96.	M-84	AMC 381072	31	4N	20W	12/19/2006
97.	M-85	AMC 381073	31/32	4N	20W	12/19/2006
98.	M-86	AMC 381074	33/34	4N	20W	12/19/2006



#	Claim Name	Serial Number	Sec	TWP	Range	Location Date
99.	M-87	AMC 381075	33	4N	20W	12/19/2006
100.	M-88	AMC 381076	33	4N	20W	12/19/2006
101.	M-89	AMC 381077	33	4N	20W	12/19/2006
102.	M-90	AMC 381078	33	4N	20W	12/19/2006
103.	AGN#1		30/31	4N	20W	3/7/2008
104.	AGN#2		30/31	4N	20W	3/7/2008
105.	AGN#3		30/31	4N	20W	3/7/2008
106.	AGN#4		30/31	4N	20W	3/7/2008
107.	AGN#5		29/30 31 32	4N 4N 4N	20W 20W 20W	3/7/2008
108.	AGN#6		29/32	4N	20W	3/7/2008
109.	AGN#7		29/32	4N	20W	3/7/2008
110.	AGN#8		29/32	4N	20W	3/7/2008
111.	AGN#9		32	4N	20W	3/7/2008
112.	AGN#10		32	4N	20W	3/7/2008
113.	AGN#11		29/32	4N	20W	3/7/2008
114.	AGN#12		29/32	4N	20W	3/7/2008
115.	AGN#13		32	4N	20W	3/7/2008
116.	AGN#14		32	4N	20W	3/7/2008
117.	AGN#15		29/32	4N	20W	3/7/2008
118.	AGN#16		29/32	4N	20W	3/7/2008
119.	AGN#17		32	4N	20W	3/7/2008

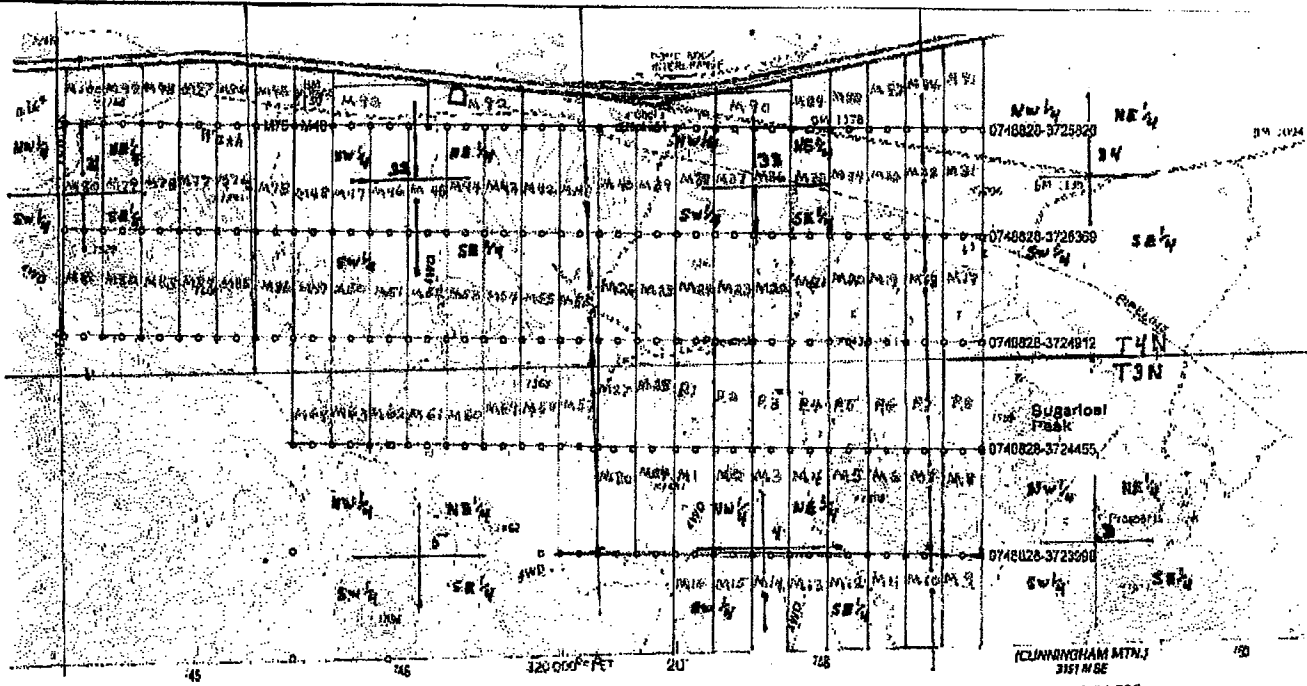
#	Claim Name	Serial Number	Sec	TWP	Range	Location Date
120.	AGN#18		32	4N	20W	3/7/2008
121.	AGN#19		29/32	4N	20W	3/7/2008
122.	AGN#20		29/30 31 32	4N 4N 4N	20W 20W 20W	3/7/2008
123.	AGN#21		32/33	4N	20W	3/7/2008
124.	AGN#22		33	4N	20W	3/7/2008
125.	AGN#23		28/33	4N	20W	3/7/2008
126.	AGN#24		28/33	4N	20W	3/7/2008
127.	AGN#25		33	4N	20W	3/7/2008
128.	AGN#26		28	4N	20W	3/7/2008
129.	AGN#27		28	4N	20W	3/7/2008
130.	AGN#28		28/29	4N	20W	3/7/2008
131.	AGN#29		28	4N	20W	3/7/2008
132.	AGN#30		30	4N	20W	3/7/2008
133.	AGN#31		29	4N	20W	3/7/2008
134.	AGN#32		29	4N	20W	3/7/2008
135.	AGN#33		29	4N	20W	3/7/2008
136.	AGN#34		29	4N	20W	3/7/2008
137.	AGN#35		29	4N	20W	3/7/2008
138.	AGN#36		29	4N	20W	3/7/2008
139.	AGN#37		29/30	4N	20W	3/7/2008
140.	AGN#38		30	4N	20W	3/7/2008

#	Claim Name	Serial Number	Sec	TWP	Range	Location Date
141.	AGN#39		30	4N	20W	3/7/2008
142.	AGN#40		30	4N	20W	3/7/2008
143.	AGN#41		30	4N	20W	3/7/2008
144.	M-101					
145.	M-102					
146.	M-103					
147.	M-104					
148.	M-105					
149.	M-106					
150.	M-107					
151.	M-108					
152.	M-109					
153.	M-110					


Note: All claims other than those with an asterisk (\*) are lode claims. Those marked with an asterisk are placer claims. The AGN claims have been staked and not yet recorded. The M-101 to M-110 have been recorded with the County and filed with the Bureau of Land Management (BLM) in April of 2008.

# **POOR QUALITY**

**The following pages are scanned at the best possible quality setting. The original pages are of poor quality and this is the best possible reproduction.**



and published by the Geological Survey  
 U.S./NOAA  
 Cartographic methods from aerial photographs  
 dated 1971  
 Foot grid ticks: Arizona coordinate system,  
 Mercator  
 Transverse Mercator grid ticks, zone 11,  
 North American Datum



CONTOUR INTERVAL 40 FEET  
 DOTTED LINES REPRESENT 20-FOOT CONTOURS  
 NATIONAL GEODETIC VERTICAL DATUM OF 1929

p. 22

## SCHEDULE "B"

### NET SMELTER RETURNS ROYALTY

#### 1.0 Payment of Royalty

Riverside and Arizona Gold agree that a royalty (the "Royalty") on all minerals, ores, concentrates, precipitates, metals and other materials produced from the Property (collectively "Product") shall be calculated and paid within 30 days of the end of each calendar quarter by Riverside to Arizona Gold. The royalty shall be equal to 1.5% of Net Smelter Returns (as defined below) in respect of the Property for the immediately preceding calendar quarter period, subject to Riverside's right to purchase 1.0% of the Royalty pursuant to section 8.5 of the Agreement and 0.5% of Net Smelter Returns (as defined below) in respect of the Additional Property for the immediately preceding calendar quarter period.

#### 2.0 Net Smelter Returns

"Net Smelter Returns" shall mean the actual proceeds received from any mint, smelter, refinery or other purchaser for the sale of ores, metals (including bullion) or concentrates produced from the Property and sold or proceeds received from an insurer in respect of such ores, metals or concentrates, after deducting from such proceeds the following charges to the extent that they were not deducted by the purchaser in computing payment:

- ◆ smelting and refining charges (including handling, processing, and provisional settlement fees, sampling, assaying and representation costs, penalties and other process deductions);
- ◆ actual costs of transportation of ores, metals or concentrates from a Property (including freight, insurance, security, transaction taxes, handling, port, demurrage, delay and forwarding expenses incurred by reason of or in the course of such transportation) to the place of treatment and then to the place of sale;
- ◆ reasonable marketing costs if any; and
- ◆ sales, use and severance taxes and any other value added or other revenue based taxes levied on the actual sale proceeds but only to the extent such taxes are not recouped from Arizona Gold as may be provided by laws imposing such taxes, and not including income taxes. Only deductions that are actually incurred by Riverside will be charged to Arizona Gold.

#### 3.0 Other Provisions

- (a) In the event smelting or refining are carried out in facilities owned or controlled, in whole or in part, by Riverside or its Assignee, then charges, costs and penalties for such operations shall mean the amount Riverside or its subsidiaries would have incurred if such operations were carried out at facilities not owned or controlled by Riverside or its subsidiaries then offering comparable services for comparable products, but in no event greater than actual costs incurred.
- (b) Riverside shall have the right, subject to the provisions below, at any time and from time to time, in its sole discretion, to commingle ore mined from the Property with

ore mined from other properties with respect which Arizona Gold may or may not be entitled to Royalty. Before any such commingling is carried out, the parties hereto shall agree on a procedure ("the Commingling Plan") to determine how the credits and charges applicable to the respective ores to be commingled shall justly be allocated. The Commingling Plan shall, to the extent applicable, take account of ratios of concentration, per cent recoveries, pay metal and penalty metal contents and other factors pertinent to the respective ores to be commingled, using such weighing, sampling, amenability testing and other procedures as may be in keeping with sound metallurgical practice. If the parties hereto cannot agree on a Commingling Plan, an independent metallurgical laboratory shall be selected, and the Commingling Plan developed by said laboratory and the procedures attendant thereto shall be accepted by the parties as final. The costs of developing the Commingling Plan shall be borne equally by the Parties hereto. Once the Plan has been determined, the ongoing costs of implementing the plan, such as regular weighing, sampling, testing, record keeping, etc., shall be borne by Riverside. Arizona Gold shall be entitled, at its sole expense, risk and liability, to observe, inspect, and verify said weighing and testing procedures from time to time as it sees fit. In so doing, Arizona Gold or its representative shall refrain from unjustified interference in Riverside's operations.

- (c) All tailings or waste material shall be the property of Riverside and Riverside shall have no obligation to process or extract substances therefrom. If Riverside elects to extract Product of value therefrom and utilizes or sells the same, Arizona Gold shall be paid a Royalty thereon in the amount and manner provided herein. If Riverside commingles the tailings or waste material produced from the Property with tailings and waste material not produced from the Property, Riverside shall record the tonnage amount and source of such tailings and waste material prior to commingling and Royalty, if any, shall be paid based upon a pro rata portion of the average production as determined as a percentage of the volume of the tailings or waste material stored. The records of Riverside shall be deemed conclusive as to the tailings or waste material attributable to each source, provided said records are derived by procedures which are reasonable and in accordance with generally accepted mining practice.
- (d) Riverside shall have the right to sell or refrain from selling Product produced from the Property in any manner it may elect, provided however that to the extent production from a given calendar quarter has not been sold by the end of the following quarter, said production shall be deemed to have been sold, and royalties shall be paid as if said production had been sold to an Affiliate as provided in section 3.0 (i) hereof, and the computation of royalty shall be made as provided therein. Riverside shall have the right to engage in forward sales, futures trading or commodity options trading, and other price hedging, price protection, gold and silver loans, financing and speculative arrangements which may involve the possible delivery of Products produced from a Property but do not result in the actual sale and delivery of Products produced from a Property ("Trading Activities"). Arizona Gold acknowledges that the proceeds or losses of Trading Activities shall not be considered part of or included in the amounts paid to Riverside for Product for

purposes of determining Net Smelter Returns, and that Arizona Gold shall not be entitled to participate in the proceeds or be obligated to share in any losses generated by any Trading Activities, but shall be paid as provided for in this section 3(d), and in sections 3(f), 3(g), 3(h) and 3(i) of this Schedule "B".

- (e) Riverside shall have the right to take samples of minerals and material from any portion of a Property for the purpose of determining the amenability to beneficiation processes and mining thereof, including bulk sampling, with the proceeds of such sampling in excess of fifty (50) tonnes of crude ore to become subject to the Royalty.
- (f) All Royalty payments due Arizona Gold shall be made on or before the thirtieth (30<sup>th</sup>) day of the month following the calendar quarter in which payment or equivalent accounting amount is received by Riverside from the sale of Product. All Royalty payments shall be made by cash, cheque, bank draft or wire transfer, unless Royalty is taken in kind pursuant to paragraph 3(g). All royalty payments shall be accompanied by copies of settlement sheets or other evidence of payment received from the purchaser of the Product, and other applicable data. Riverside shall keep books and accounts showing the amount of Product shipped, sold or processed and the amount of monies received for the Product, and shall keep maps and relevant records of open pit and underground workings created by Riverside under this Agreement.
- (g) Arizona Gold may elect to receive its Royalty on gold from the Property in kind by physical delivery of gold for any calendar year, by notifying Riverside of its election on or before December 1 in the preceding calendar year. An election of Arizona Gold to receive the Royalty in kind shall be irrevocable for the calendar year for which it is made. Failure of Arizona Gold to notify Riverside by December 1 of its election to take the Royalty in kind shall be deemed a waiver by Arizona Gold of all rights to take the Royalty in kind during the following calendar year. In the event that portions of the Royalty are held by more than one person or entity, the Royalty holders shall designate Arizona Gold or another Royalty holder as their agent to make an election as to whether to receive Royalty in kind, and such election shall be binding upon all Royalty holders. Arizona Gold shall receive one and one-half (1.5%), subject to Riverside's right to purchase 1.0% of the Royalty pursuant to section 8.5 of the Agreement, by weight of the Product from the Property (excluding the Additional Property) in the same form as Product is sold to a buyer, or as refined metal, at the election of Arizona Gold. The cost of shipping (including freight, insurance, security, transaction taxes, handling, port, demurrage, delay and forwarding expenses incurred by reason of or in the course of such transportation) and/or for storing the Product on behalf of Arizona Gold shall be for the account of Arizona Gold and not Riverside.
- (h) Arizona Gold shall have the right to inspect and audit, on seven (7) days written notice to Riverside (or its assignee), all records and books of accounts kept or maintained by Riverside relating to all operations hereunder, and to inspect, check, and if desired, make copies of any extracts from all factual reports, records, returns,



vouchers or accounts in any way relating to or referring to operations hereunder; provided however that such inspection shall not take place more frequently than once each year and shall not unreasonably interfere with operations of Riverside hereunder. Riverside shall provide such representatives of Arizona Gold with the reasonable use of its available equipment and facilities to assist such representatives in carrying out their inspections hereunder. Arizona Gold shall be deemed to have waived any right it may have to object to the royalty settlement made by Riverside for any quarter, unless Arizona Gold notifies Riverside in writing of such objection within twelve (12) months after receipt of such disputed Royalty. Such deemed waiver shall not apply, however, to specific discrepancies or errors which have required time to become apparent. If such audit determines that there has been a deficiency or an excess in the payment made to Arizona Gold such deficiency or excess shall be resolved by adjusting the next quarterly Royalty payment due thereunder. Arizona Gold shall pay all costs of such audit unless a deficiency of five percent or more of the amount due is determined to exist. Riverside shall pay the costs of such audit if a deficiency of five percent or more of the amount due is determined to exist.

- (i) Riverside shall be permitted to sell Product from a Property in the form of raw ore or concentrates to an Affiliate or to a third party in a non arm's-length transaction, provided that such sales shall be considered, solely for the purpose of computing Royalty, to have been made at the following prices applied to the Refined Metal Content of such ore or concentrates: (1) with respect to gold, the Quarterly Average Gold Price (as defined in paragraph 3(g)), (2) with respect to minerals other than gold that are listed on the London Metal Exchange ("LME"), the arithmetic mean of the LME price per pound or other applicable unit (ounce in the case of silver) for the particular mineral for the twenty working days ending on the day in which the sale to an Affiliate or third party occurs, and (3) with respect to minerals other than gold that are not listed on the LME, the market value on the date of the sale to the Affiliate or third party, as determined by an independent commodities dealer acceptable to both of the Parties hereto. In the event of sales under this section the Affiliate's or third party charges for smelting and/or refining shall be competitive with those charged by unaffiliated third parties for similar smelting and refining. Refined Metal Content, as used herein, shall mean the metal content of the product were said content in fully refined form.
- (j) All covenants, conditions and terms of this Royalty shall bind and inure to the benefit of the Parties hereto and their respective permitted assigns and successors.

**SCHEDULE "C"**

**ARIZONA GOLD LLC - COMMENTS RE: SECTIONS 2.2 (F), (G) & (H)**

Gas line and telephone and other road right of ways cross the property including an old highway and I-10 freeway. Arizona Gold has staked over these right of ways and some portion of these claims may not control the mineral rights.

One to three lode mining claims staked on the Stray Elephant copper deposit may exist on the extreme western end near the boundary of the Indian reservation in the vicinity of M-81

A 20 acre lode claim exists in the vicinity of M-13 is known as the "Dutchman". The Dutchman claim is owned by a third party Lowell Wagner. Only the portions of the Arizona gold claims not on Mr. Wagners 20 acre gold claim are valid.

Two valid lode claims exist to the extreme southeast on a small Turquoise occurrence in the vicinity of M-110 claim.

Some valid placer claims exist on a portion of the recently staked and not yet filed Arizona Gold North lode claims AGN#1 through AGN#41. These claims are mostly north of the I-10 freeway.

Some valid placer claims exist on the eastern portion of Arizona Gold's M-101 through M-110 lode claims. The placer claims are owned by Nick Carter of Bouse, Arizona.

One 20 acre placer claim that has been staked but not filed and is known as the "Sabaka claim". The Sabaka claim is located in the vicinity of Arizona Gold's M-13 lode claim. Arizona Gold has a lease purchase agreement to buy the Sabaka claim and has made a \$2,000.00 dollar payment on signing in February 19, 2007. Arizona Gold at the end of February 2008 made an additional \$2,000.00 dollar payment reimbursable by Riverside. A final payment of \$3500.00 is due on February 19, 2009 and when this is paid the placer claim will be owned by Arizona Gold subject to this option.

**ASSIGNMENT AGREEMENT**

THIS AGREEMENT MADE EFFECTIVE AND EXECUTED AS OF THE 2<sup>ND</sup> DAY OF APRIL, 2009 (the "Effective Date").

BETWEEN:

**RIVERSIDE RESOURCES INC.**  
701-744 West Hastings Street  
Vancouver, British Columbia V6C 1A5

("Riverside")

AND:

**RRI EXPLORATION INC.** ✓  
502 East John Street,  
Carson City, Nevada, 89706  
USA

("RRI")

WHEREAS:

- A. Arizona Gold Holdings, LLC ("Arizona Gold") and Riverside entered into an Option Agreement (the "Option") dated April 11, 2008;
- B. Riverside wishes to assign all of its right, title and interest in the Option to RRI, and RRI wishes to take an assignment of such interest in the Option from Riverside pursuant to section 10 of the Option; and
- C. The parties have entered into this Agreement to provide for the foregoing;

NOW THEREFORE THIS AGREEMENT WITNESSES that in consideration of the covenants and agreements herein contained, the parties hereto do covenant and agree each with the other as follows:

- 1. **Representations And Warranties**
  - 1.1 Each party represents and warrants to the others that such party
    - (a) has the corporate power and authority and the legal right to enter into this Agreement and to perform its obligations hereunder;
    - (b) has taken all necessary corporate action on its part to authorize the execution and delivery of this Agreement and the performance of its obligations hereunder; and
    - (c) this Agreement has been duly executed and delivered on behalf of such party, and constitutes a legal, valid, binding obligation, enforceable against such party in accordance with its terms.

2. **Assignment**

2.1 Save and except as provided for in paragraph 2.4 below, Riverside hereby assigns, transfers and sets over (the "Assignment") all of its rights and obligations arising out of the Option to RRI, and RRI hereby accepts the Assignment of such rights and agrees to assume such obligations. In consideration of the Assignment, RRI will pay to Riverside the sum of Cdn.\$310,514 representing the sum of \$1.00 plus \$310,513 to reimburse Riverside for its expenses incurred to date.

2.2 RRI covenants that it will perform all the obligations of Riverside to be performed under the Option save and except as provided for in paragraph 2.4 below and will execute any further agreements or documents as may be reasonably required to give effect to same.

2.3 RRI acknowledges and agrees that any sale, transfer or other disposition of an interest in the Property and the Option any portion thereof are subject to the restrictions contained in section 10 of the Option.

2.4 Notwithstanding any other provision of this Agreement, the Assignment does not apply to the obligations of Riverside provided for in paragraphs 3.3 of the Option in respect of the obligation of Riverside to deliver Riverside common shares in lieu of the equivalent cash amount at the request of Arizona Gold in accordance with the provisions of the Option.

3. **General**

3.1 Time and each of the terms and conditions of this Agreement shall be of the essence of this Agreement.

3.2 This Agreement constitutes the entire agreement between the parties hereto in respect of the matters referred to herein.

3.3 No amendment or interpretation of this Agreement shall be binding upon the parties hereto unless such amendment or interpretation is in written form executed by all of the parties to this Agreement.

3.4 Any notice or other communication of any kind whatsoever to be given under this Agreement shall be in writing and shall be delivered by hand, e-mail or by fax to the parties at:

**Riverside Resources Inc.**  
701-744 West Hastings Street  
Vancouver, BC V6C 1A5  
Canada

Attention: John-Mark Staude  
Fax: (778) 327-6675  
Email: [jmstaude@rivres.com](mailto:jmstaude@rivres.com)

**RRI Exploration Inc.**  
502 East John Street,  
Carson City, Nevada, 89706  
USA

Attention: John-Mark Staude  
Fax: (778) 327-6675  
Email: [jmstaude@rivres.com](mailto:jmstaude@rivres.com)

or to such other addresses as may be given in writing by the parties hereto in the manner provided for in this paragraph.


3.5 This Agreement may not be assigned by any party hereto without the prior written consent of all of the parties hereto.

3.6 This Agreement shall be governed by the laws of British Columbia and the federal laws of Canada applicable therein, and the parties hereby attorn to the jurisdiction of the Courts of British Columbia.

3.7 This Agreement may be signed by fax and in counterpart.

IN WITNESS WHEREOF the parties have hereunto set their hands and seals effective as of the Effective Date first above written.


SIGNED, SEALED AND DELIVERED BY  
RIVERSIDE RESOURCES INC. per:

  
\_\_\_\_\_  
Authorized Signatory

Name of Signatory: John-Mark Staude


Title of Signatory: President & CEO


SIGNED, SEALED AND DELIVERED BY  
RRI EXPLORATION INC. per:

  
\_\_\_\_\_  
Authorized Signatory

Name of Signatory: John-Mark Staude

Title of Signatory: President, Secretary & Treasurer

  
ALEXIS CLOUTIER  
BARRISTER AND SOLICITOR  
LANG MICHENER LLP  
1500 - 1055 WEST GEORGIA STREET  
P.O. BOX 11117  
VANCOUVER, B.C. V6E 4N7  
TELEPHONE: 604-689-9111  
FAX: 604-685-7084

  
ALEXIS CLOUTIER  
BARRISTER AND SOLICITOR  
LANG MICHENER LLP  
1500 - 1055 WEST GEORGIA STREET  
P.O. BOX 11117  
VANCOUVER, B.C. V6E 4N7  
TELEPHONE: 604-689-9111  
FAX: 604-685-7084



**DEPARTMENT OF THE INTERIOR  
BUREAU OF LAND MANAGEMENT  
MINING CLAIMS**

**MC Customer Information - With OUT Legal Description  
ACTIVE CLAIMS**

153

Run Date: 12/11/2009 01:50 PM

**ARIZONA GOLD HOLDINGS LLC  
PO BOX 950  
SONOITA, AZ 85637-09**

**INT-REL: CLAIMANT**

**CUSTOMER ID: 2278908**

<u>Serial No</u>	<u>Claim Name/Number</u>	<u>County</u>	<u>Disposition</u>	<u>Int Rel</u>
AMC369033	PURPLE ONE	LA PAZ	ACTIVE	CLAIMANT
AMC369966	PURPLE TWO	LA PAZ	ACTIVE	CLAIMANT
AMC369967	PURPLE THREE	LA PAZ	ACTIVE	CLAIMANT
AMC371849	M-1	LA PAZ	ACTIVE	CLAIMANT
AMC371850	M-2	LA PAZ	ACTIVE	CLAIMANT
AMC371851	M-3	LA PAZ	ACTIVE	CLAIMANT
AMC371852	M-4	LA PAZ	ACTIVE	CLAIMANT
AMC371853	M-5	LA PAZ	ACTIVE	CLAIMANT
AMC371854	M-6	LA PAZ	ACTIVE	CLAIMANT
AMC371855	M-7	LA PAZ	ACTIVE	CLAIMANT
AMC371856	M-8	LA PAZ	ACTIVE	CLAIMANT
AMC371857	M-9	LA PAZ	ACTIVE	CLAIMANT
AMC371858	M-10	LA PAZ	ACTIVE	CLAIMANT
AMC371859	M-11	LA PAZ	ACTIVE	CLAIMANT
AMC371860	M-12	LA PAZ	ACTIVE	CLAIMANT
AMC371861	M-13	LA PAZ	ACTIVE	CLAIMANT
AMC371862	M-14	LA PAZ	ACTIVE	CLAIMANT
AMC371863	M-15	LA PAZ	ACTIVE	CLAIMANT
AMC371864	M-16	LA PAZ	ACTIVE	CLAIMANT
AMC371865	M-17	LA PAZ	ACTIVE	CLAIMANT
AMC371866	M-18	LA PAZ	ACTIVE	CLAIMANT
AMC371867	M-19	LA PAZ	ACTIVE	CLAIMANT
AMC371868	M-20	LA PAZ	ACTIVE	CLAIMANT
AMC371869	M-21	LA PAZ	ACTIVE	CLAIMANT
AMC371870	M-22	LA PAZ	ACTIVE	CLAIMANT
AMC371871	M-23	LA PAZ	ACTIVE	CLAIMANT
AMC371872	M-24	LA PAZ	ACTIVE	CLAIMANT
AMC371873	M-25	LA PAZ	ACTIVE	CLAIMANT
AMC371874	M-26	LA PAZ	ACTIVE	CLAIMANT
AMC371875	M-27	LA PAZ	ACTIVE	CLAIMANT
AMC371876	M-28	LA PAZ	ACTIVE	CLAIMANT
AMC371877	M-29	LA PAZ	ACTIVE	CLAIMANT
AMC371878	M-30	LA PAZ	ACTIVE	CLAIMANT
AMC375430	P #1	LA PAZ	ACTIVE	CLAIMANT
AMC375431	P #2	LA PAZ	ACTIVE	CLAIMANT
AMC375432	P #3	LA PAZ	ACTIVE	CLAIMANT
AMC375433	P #4	LA PAZ	ACTIVE	CLAIMANT
AMC375434	P #5	LA PAZ	ACTIVE	CLAIMANT
AMC375435	P #6	LA PAZ	ACTIVE	CLAIMANT
AMC375436	P #7	LA PAZ	ACTIVE	CLAIMANT
AMC375437	P #8	LA PAZ	ACTIVE	CLAIMANT
AMC381029	M-31	LA PAZ	ACTIVE	CLAIMANT
AMC381030	M-32	LA PAZ	ACTIVE	CLAIMANT
AMC381031	M-33	LA PAZ	ACTIVE	CLAIMANT
AMC381032	M-34	LA PAZ	ACTIVE	CLAIMANT
AMC381033	M-35	LA PAZ	ACTIVE	CLAIMANT
AMC381034	M-36	LA PAZ	ACTIVE	CLAIMANT
AMC381035	M-37	LA PAZ	ACTIVE	CLAIMANT
AMC381036	M-38	LA PAZ	ACTIVE	CLAIMANT
AMC381037	M-39	LA PAZ	ACTIVE	CLAIMANT
AMC381038	M-40	LA PAZ	ACTIVE	CLAIMANT
AMC381039	M-41	LA PAZ	ACTIVE	CLAIMANT
AMC381040	M-42	LA PAZ	ACTIVE	CLAIMANT
AMC381041	M-43	LA PAZ	ACTIVE	CLAIMANT
AMC381042	M-44	LA PAZ	ACTIVE	CLAIMANT

55

**DEPARTMENT OF THE INTERIOR  
BUREAU OF LAND MANAGEMENT  
MINING CLAIMS**

**MC Customer Information - With OUT Legal Description  
ACTIVE CLAIMS**

Run Date: 12/11/2009 01:50 PM

Page 2 of 2

<u>Serial No</u>	<u>Claim Name/Number</u>	<u>County</u>	<u>Disposition</u>	<u>Int Rel</u>
AMC381043	M-45	LA PAZ	ACTIVE	CLAIMANT
AMC381044	M-46	LA PAZ	ACTIVE	CLAIMANT
AMC381045	M-47	LA PAZ	ACTIVE	CLAIMANT
AMC381046	M-48	LA PAZ	ACTIVE	CLAIMANT
AMC381047	M-49	LA PAZ	ACTIVE	CLAIMANT
AMC381048	M-50	LA PAZ	ACTIVE	CLAIMANT
AMC381049	M-51	LA PAZ	ACTIVE	CLAIMANT
AMC381050	M-52	LA PAZ	ACTIVE	CLAIMANT
AMC381051	M-53	LA PAZ	ACTIVE	CLAIMANT
AMC381052	M-54	LA PAZ	ACTIVE	CLAIMANT
AMC381053	M-55	LA PAZ	ACTIVE	CLAIMANT
AMC381054	M-56	LA PAZ	ACTIVE	CLAIMANT
AMC381055	M-57	LA PAZ	ACTIVE	CLAIMANT
AMC381056	M-58	LA PAZ	ACTIVE	CLAIMANT
AMC381057	M-59	LA PAZ	ACTIVE	CLAIMANT
AMC381058	M-60	LA PAZ	ACTIVE	CLAIMANT
AMC381059	M-61	LA PAZ	ACTIVE	CLAIMANT
AMC381060	M-62	LA PAZ	ACTIVE	CLAIMANT
AMC381061	M-63	LA PAZ	ACTIVE	CLAIMANT
AMC381062	M-64	LA PAZ	ACTIVE	CLAIMANT
AMC381063	M-75	LA PAZ	ACTIVE	CLAIMANT
AMC381064	M-76	LA PAZ	ACTIVE	CLAIMANT
AMC381065	M-77	LA PAZ	ACTIVE	CLAIMANT
AMC381066	M-78	LA PAZ	ACTIVE	CLAIMANT
AMC381067	M-79	LA PAZ	ACTIVE	CLAIMANT
AMC381068	M-80	LA PAZ	ACTIVE	CLAIMANT
AMC381069	M-81	LA PAZ	ACTIVE	CLAIMANT
AMC381070	M-82	LA PAZ	ACTIVE	CLAIMANT
AMC381071	M-83	LA PAZ	ACTIVE	CLAIMANT
AMC381072	M-84	LA PAZ	ACTIVE	CLAIMANT
AMC381073	M-85	LA PAZ	ACTIVE	CLAIMANT
AMC381074	M-86	LA PAZ	ACTIVE	CLAIMANT
AMC381075	M-87	LA PAZ	ACTIVE	CLAIMANT
AMC381076	M-88	LA PAZ	ACTIVE	CLAIMANT
AMC381077	M-89	LA PAZ	ACTIVE	CLAIMANT
AMC381078	M-90	LA PAZ	ACTIVE	CLAIMANT
AMC381079	M-91	LA PAZ	ACTIVE	CLAIMANT
AMC381080	M-92	LA PAZ	ACTIVE	CLAIMANT
AMC381081	M-93	LA PAZ	ACTIVE	CLAIMANT
AMC381082	M-94	LA PAZ	ACTIVE	CLAIMANT
AMC381083	M-95	LA PAZ	ACTIVE	CLAIMANT
AMC381084	M-96	LA PAZ	ACTIVE	CLAIMANT
AMC381085	M-97	LA PAZ	ACTIVE	CLAIMANT
AMC381086	M-98	LA PAZ	ACTIVE	CLAIMANT
AMC381087	M-99	LA PAZ	ACTIVE	CLAIMANT
AMC381088	M-100	LA PAZ	ACTIVE	CLAIMANT
AMC391037	M-101	LA PAZ	ACTIVE	CLAIMANT
AMC391038	M-102	LA PAZ	ACTIVE	CLAIMANT
AMC391039	M-103	LA PAZ	ACTIVE	CLAIMANT
AMC391040	M-104	LA PAZ	ACTIVE	CLAIMANT
AMC391041	M-105	LA PAZ	ACTIVE	CLAIMANT
AMC391042	M-106	LA PAZ	ACTIVE	CLAIMANT
AMC391043	M-107	LA PAZ	ACTIVE	CLAIMANT
AMC391044	M-108	LA PAZ	ACTIVE	CLAIMANT
AMC391045	M-109	LA PAZ	ACTIVE	CLAIMANT
AMC391046	M-110	LA PAZ	ACTIVE	CLAIMANT
AMC392087	M 86-A	LA PAZ	ACTIVE	CLAIMANT
AMC392088	AGN#1	LA PAZ	ACTIVE	CLAIMANT
AMC392089	AGN#2	LA PAZ	ACTIVE	CLAIMANT

59



**DEPARTMENT OF THE INTERIOR  
BUREAU OF LAND MANAGEMENT  
MINING CLAIMS**

**MC Customer Information - With OUT Legal Description  
ACTIVE CLAIMS**

Run Date: 12/11/2009 01:50 PM

Page 3 of 3

<u>Serial No</u>	<u>Claim Name/Number</u>	<u>County</u>	<u>Disposition</u>	<u>Int Rel</u>
AMC392090	AGN#3	LA PAZ	ACTIVE	CLAIMANT
AMC392091	AGN#4	LA PAZ	ACTIVE	CLAIMANT
AMC392092	AGN#5	LA PAZ	ACTIVE	CLAIMANT
AMC392093	AGN#6	LA PAZ	ACTIVE	CLAIMANT
AMC392094	AGN#7	LA PAZ	ACTIVE	CLAIMANT
AMC392095	AGN#8	LA PAZ	ACTIVE	CLAIMANT
AMC392096	AGN#9	LA PAZ	ACTIVE	CLAIMANT
AMC392097	AGN#10	LA PAZ	ACTIVE	CLAIMANT
AMC392098	AGN#11	LA PAZ	ACTIVE	CLAIMANT
AMC392099	AGN#12	LA PAZ	ACTIVE	CLAIMANT
AMC392100	AGN#13	LA PAZ	ACTIVE	CLAIMANT
AMC392101	AGN#14	LA PAZ	ACTIVE	CLAIMANT
AMC392102	AGN#15	LA PAZ	ACTIVE	CLAIMANT
AMC392103	AGN#16	LA PAZ	ACTIVE	CLAIMANT
AMC392104	AGN#17	LA PAZ	ACTIVE	CLAIMANT
AMC392105	AGN#18	LA PAZ	ACTIVE	CLAIMANT
AMC392106	AGN#19	LA PAZ	ACTIVE	CLAIMANT
AMC392107	AGN#20	LA PAZ	ACTIVE	CLAIMANT
AMC392108	AGN#21	LA PAZ	ACTIVE	CLAIMANT
AMC392109	AGN#22	LA PAZ	ACTIVE	CLAIMANT
AMC392110	AGN#23	LA PAZ	ACTIVE	CLAIMANT
AMC392111	AGN#24	LA PAZ	ACTIVE	CLAIMANT
AMC392112	AGN#25	LA PAZ	ACTIVE	CLAIMANT
AMC392113	AGN#26	LA PAZ	ACTIVE	CLAIMANT
AMC392114	AGN#27	LA PAZ	ACTIVE	CLAIMANT
AMC392115	AGN#28	LA PAZ	ACTIVE	CLAIMANT
AMC392116	AGN#29	LA PAZ	ACTIVE	CLAIMANT
AMC392117	AGN#30	LA PAZ	ACTIVE	CLAIMANT
AMC392118	AGN#31	LA PAZ	ACTIVE	CLAIMANT
AMC392119	AGN#32	LA PAZ	ACTIVE	CLAIMANT
AMC392120	AGN#33	LA PAZ	ACTIVE	CLAIMANT
AMC392121	AGN#34	LA PAZ	ACTIVE	CLAIMANT
AMC392122	AGN#35	LA PAZ	ACTIVE	CLAIMANT
AMC392123	AGN#36	LA PAZ	ACTIVE	CLAIMANT
AMC392124	AGN#37	LA PAZ	ACTIVE	CLAIMANT
AMC392125	AGN#38	LA PAZ	ACTIVE	CLAIMANT
AMC392126	AGN#39	LA PAZ	ACTIVE	CLAIMANT
AMC392127	AGN#40	LA PAZ	ACTIVE	CLAIMANT
AMC392128	AGN#41	LA PAZ	ACTIVE	CLAIMANT

39

**MAINTENANCE FEE PAYMENT**

Claimant Name: AZ Gold Holdings  
 Address: PO BOX 950  
 City: Scottsdale State: AZ Zip: 85637  
 Telephone: 520-455-4698  
 E-mail address: Amchem@azgold.com  
 Signature: Stanley B. [Signature]

Check here if this is a change of address.

RECEIVED  
 BLM, AZ STATE OFFICE  
 PHOENIX, ARIZONA  
 2008 MAY 15 A 11 51  
 BLM  
 Date  
 Stamp

LINE NO.	AMC NUMBER	CLAIM/SITE NAME	COUNTY RECORDER DATA (If available)	TWP	RNG	SEC
1						
2						
3						
4		42 New claims	See attached.			
5		@ \$170 each				
6						
7		Sent to La Paz	County 5/13/08			
8						
9						
10						

List additional claims on Form MCF114.

Bureau of Land Management  
 Arizona State Office  
[www.az.blm.gov](http://www.az.blm.gov)

No. of Claims: \_\_\_\_\_ x \$125 = \_\_\_\_\_  
 Check No: \_\_\_\_\_ Init. \_\_\_\_\_  
 Receipt No.: \_\_\_\_\_  
**For BLM Use Only**

Form: MCF112  
 Revised July 2005

This form is available from the Arizona Department of Mines and Mineral Resources and may be reproduced.

AMC 392128

AMC  
 369965  
 369031  
 368411  
 381029  
 375430  
 371849  
 392087  
 391037  
 396470

PLEASE SEND RECEIPT TO:  
 PRI EXPLORATIONS INC.  
 502 E SOMA ST, CARSON CITY, NV  
 89706-309905

**MAINTENANCE FEE PAYMENT**

Claimant Name: MAGMACHEM EXPLORATIONS  
 Address: P.O. BOX 950  
 City: SONOITA State: AZ Zip: 85637  
 Telephone: 778-327-6671  
 E-mail address: jdare@rivers.com  
 Signature: [Signature]

RECEIVED  
 BLM AZ STATE OFFICE  
 2009 AUG 25 A 8:32  
 BLM  
 Date  
 Stamp

Check here if this is a change of address.

LINE NO.	AMC NUMBER	CLAIM/SITE NAME	COUNTY RECORDER DATA (If available)	TWP	RNG	SEC
1						
2						
3						
4						
5						
6			154 claims @ \$140 each			
7			= \$21,560			
8						
9						
10						

PLEASE SEE ATTACHED

List additional claims on Form MCF114.

Bureau of Land Management  
 Arizona State Office  
 www.blm.gov/az/

No. of Claims: 154 x \$140 = 21,560  
 Check No: MO Init. SB  
 Receipt No.: 186433  
 For BLM Use Only

Form: MCF112  
 Revised July 2009

This form is available from the Arizona Department of Mines and Mineral Resources and may be reproduced.



#	Claim Name	Serial Number	Sec	TWP	Range	Location Date
✓ 1.	PURPLE ONE*	AMC 369033 (PLACER)	4/33	3N/4N	20W	11/19/2005
✓ 2.	PURPLE TWO*	AMC 369966 (PLACER)	4/33	3N/4N	20W	01/29/2006
✓ 3.	PURPLE THREE*	AMC 369967 (PLACER)	33/34 3/4	4N 3N	20W 20W	01/29/2006
✓ 4.	SABAKA #1*	AMC 368411 (PLACER)	32/33	4N	20W	11/11/2005
5.	M-91	AMC 381079	34	4N	20W	12/19/2006
6.	M-92	AMC 381080	32	4N	20W	12/19/2006
7.	M-93	AMC 381081	32	4N	20W	12/19/2006
8.	M-94	AMC 381082	32	4N	20W	12/19/2006
9.	M-95	AMC 381083	32	4N	20W	12/19/2006
10.	M-96	AMC 381084	32/31	4N	20W	12/19/2006
11.	M-97	AMC 381085	31	4N	20W	12/19/2006
12.	M-98	AMC 381086	31	4N	20W	12/19/2006
13.	M-99	AMC 381087	31	4N	20W	12/19/2006
14.	M-100	AMC 381088	31	4N	20W	12/19/2006
15.	P #1	AMC 375430	33/4	4N/3N	20W	09/01/2006
16.	P #2	AMC 375431	33/4	4N/3N	20W	09/01/2006
17.	P #3	AMC 375432	33/4	4N/3N	20W	09/01/2006
18.	P #4	AMC 375433	33/4	4N/3N	20W	09/01/2006
19.	P #5	AMC 375434	33/4	4N/3N	20W	09/01/2006
20.	P #6	AMC 375435	33/4	4N/3N	20W	09/01/2006

RECEIVED  
 BLM AZ STATE OFFICE

2006 AUG 25  
 A 8:32

#	Claim Name	Serial Number	Sec	TWP	Range	Location Date
21.	P #7	AMC 375436	33/34	4N	20W	09/01/2006
22.	P #8	AMC 375437	34/3	4N/3N	20W	09/01/2006
23.	M-1	AMC 371849	4	3N	20W	02/18/2006
24.	M-2	AMC 371850	4	3N	20W	02/18/2006
25.	M-3	AMC 371851	4	3N	20W	02/18/2006
26.	M-4	AMC 371852	4	3N	20W	02/18/2006
27.	M-5	AMC 371853	4	3N	20W	02/18/2006
28.	M-6	AMC 371854	4	3N	20W	02/18/2006
29.	M-7	AMC 371855	3/4	3N	20W	02/18/2006
30.	M-8	AMC 371856	3	3N	20W	02/18/2006
31.	M-9	AMC 371857	3	3N	20W	02/18/2006
32.	M-10	AMC 371858	3/4	3N	20W	02/18/2006
33.	M-11	AMC 371859	4	3N	20W	02/18/2006
34.	M-12	AMC 371860	4	3N	20W	02/18/2006
35.	M-13	AMC 371861	4	3N	20W	02/18/2006
36.	M-14	AMC 371862	4	3N	20W	02/18/2006
37.	M-15	AMC 371863	4	3N	20W	02/18/2006
38.	M-16	AMC 371864	4	3N	20W	02/18/2006
39.	M-17	AMC 371865	34	4N	20W	02/18/2006
40.	M-18	AMC 371866	33/34	4N	20W	02/18/2006
41.	M-19	AMC 371867	33	4N	20W	02/18/2006
42.	M-20	AMC 371868	33	4N	20W	02/18/2006
43.	M-21	AMC 371869	33	4N	20W	02/18/2006
44.	M-22	AMC 371870	33	4N	20W	02/18/2006
45.	M-23	AMC 371871	33	4N	20W	02/18/2006

RECEIVED  
 BLM AZ STATE OFFICE

#	Claim Name	Serial Number	Sec	TWP	Range	Location Date
46.	M-24	AMC 371872	33	4N	20W	02/18/2006
47.	M-25	AMC 371873	33	4N	20W	02/18/2006
48.	M-26	AMC 371874	33	4N	20W	02/18/2006
49.	M-27	AMC 371875	33/4	4N/3N	20W	02/18/2006
50.	M-28	AMC 371876	33/4	4N/3N	20W	02/18/2006
51.	M-29	AMC 371877	4	3N	20W	02/18/2006
52.	M-30	AMC 371878	4	3N	20W	02/18/2006
53.	M-31	AMC 381029	34	4N	20W	12/19/2006
54.	M-32	AMC 381030	33/34	4N	20W	12/19/2006
55.	M-33	AMC 381031	33	4N	20W	12/19/2006
56.	M-34	AMC 381032	33	4N	20W	12/19/2006
57.	M-35	AMC 381033	33	4N	20W	12/19/2006
58.	M-36	AMC 381034	33	4N	20W	12/19/2006
59.	M-37	AMC 381035	33	4N	20W	12/19/2006
60.	M-38	AMC 381036	33	4N	20W	12/19/2006
61.	M-39	AMC 381037	33	4N	20W	12/19/2006
62.	M-40	AMC 381038	33	4N	20W	12/19/2006
63.	M-41	AMC 381039	32/33	4N	20W	12/19/2006
64.	M-42	AMC 381040	32	4N	20W	12/19/2006
65.	M-43	AMC 381041	32	4N	20W	12/19/2006
66.	M-44	AMC 381042	32	4N	20W	12/19/2006
67.	M-45	AMC 381043	32	4N	20W	12/19/2006
68.	M-46	AMC 381044	32	4N	20W	12/19/2006
69.	M-47	AMC 381045	32	4N	20W	12/19/2006
70.	M-48	AMC 381046	32	4N	20W	12/19/2006
71.	M-49	AMC 381047	32	4N	20W	12/19/2006

RECEIVED  
 BLM/ASST. DIR.  
 OFFICE

L

✓

#	Claim Name	Serial Number	Sec	TWP	Range	Location Date
72.	M-50	AMC 381048	32	4N	20W	12/19/2006
73.	M-51	AMC 381049	32	4N	20W	12/19/2006
74.	M-52	AMC 381050	32	4N	20W	12/19/2006
75.	M-53	AMC 381051	32	4N	20W	12/19/2006
76.	M-54	AMC 381052	32	4N	20W	12/19/2006
77.	M-55	AMC 381053	32	4N	20W	12/19/2006
78.	M-56	AMC 381054	32/33	4N	20W	12/19/2006
79.	M-57	AMC 381055	32/33 4/5	4N 3N	20W 20W	12/19/2006
80.	M-58	AMC 381056	32/5	4N/3N	20W	12/19/2006
81.	M-59	AMC 381057	32/5	4N/3N	20W	12/19/2006
82.	M-60	AMC 381058	32/5	4N/3N	20W	12/19/2006
83.	M-61	AMC 381059	32/5	4N/3N	20W	12/19/2006
84.	M-62	AMC 381060	32/5	4N/3N	20W	12/19/2006
85.	M-63	AMC 381061	32/5	4N/3N	20W	12/19/2006
86.	M-64	AMC 381062	32/5	4N/3N	20W	12/19/2006
87.	M-86 A	AMC 392087	32	4N	20W	05/10/2008
88.	M-75	AMC 381063	32	4N	20W	12/19/2006
89.	M-76	AMC 381064	31/32	4N	20W	12/19/2006
90.	M-77	AMC 381065	31	4N	20W	12/19/2006
91.	M-78	AMC 381066	31	4N	20W	12/19/2006
92.	M-79	AMC 381067	31	4N	20W	12/19/2006
93.	M-80	AMC 381068	31	4N	20W	12/19/2006
94.	M-81	AMC 381069	31	4N	20W	12/19/2006
95.	M-82	AMC 381070	31	4N	20W	12/19/2006
96.	M-83	AMC 381071	31	4N	20W	12/19/2006

RECEIVED  
 BLM AND STATE OFFICE

12/19/2006  
 8:32  
 AM

#	Claim Name	Serial Number	Sec	TWP	Range	Location Date
97.	M-84	AMC 381072	31	4N	20W	12/19/2006
98.	M-85	AMC 381073	31/32	4N	20W	12/19/2006
99.	M-86	AMC 381074	33/34	4N	20W	12/19/2006
100.	M-87	AMC 381075	33	4N	20W	12/19/2006
101.	M-88	AMC 381076	33	4N	20W	12/19/2006
102.	M-89	AMC 381077	33	4N	20W	12/19/2006
103.	M-90	AMC 381078	33	4N	20W	12/19/2006
104.	AGN#1	AMC 392088	30/31	4N	20W	3/7/2008
105.	AGN#2	AMC 392089	30/31	4N	20W	3/7/2008
106.	AGN#3	AMC 392090	30/31	4N	20W	3/7/2008
107.	AGN#4	AMC 392091	30/31	4N	20W	3/7/2008
108.	AGN#5	AMC 392092	29/30 31 32	4N 4N 4N	20W 20W 20W	3/7/2008
109.	AGN#6	AMC 392093	29/32	4N	20W	3/7/2008
110.	AGN#7	AMC 392094	29/32	4N	20W	3/7/2008
111.	AGN#8	AMC 392095	29/32	4N	20W	3/7/2008
112.	AGN#9	AMC 392096	32	4N	20W	3/7/2008
113.	AGN#10	AMC 392097	32	4N	20W	3/7/2008
114.	AGN#11	AMC 392098	29/32	4N	20W	3/7/2008
115.	AGN#12	AMC 392099	29/32	4N	20W	3/7/2008
116.	AGN#13	AMC 392100	32	4N	20W	3/7/2008
117.	AGN#14	AMC 392101	32	4N	20W	3/7/2008
118.	AGN#15	AMC 392102	29/32	4N	20W	3/7/2008

RECEIVED  
 BLM AND STATE OFFICE

2009 AUG 25 A 8:32  
 3/7/2008



#	Claim Name	Serial Number	Sec	TWP	Range	Location Date
119.	AGN#16	AMC 392103	29/32	4N	20W	3/7/2008
120.	AGN#17	AMC 392104	32	4N	20W	3/7/2008
121.	AGN#18	AMC 392105	32	4N	20W	3/7/2008
122.	AGN#19	AMC 392106	29/32	4N	20W	3/7/2008
123.	AGN#20	AMC 392107	29/30 31 32	4N 4N 4N	20W 20W 20W	3/7/2008
124.	AGN#21	AMC 392108	32/33	4N	20W	3/7/2008
125.	AGN#22	AMC 392109	33	4N	20W	3/7/2008
126.	AGN#23	AMC 392110	28/33	4N	20W	3/7/2008
127.	AGN#24	AMC 392111	28/33	4N	20W	3/7/2008
128.	AGN#25	AMC 392112	33	4N	20W	3/7/2008
129.	AGN#26	AMC 392113	28	4N	20W	3/7/2008
130.	AGN#27	AMC 392114	28	4N	20W	3/7/2008
131.	AGN#28	AMC 392115	28/29	4N	20W	3/7/2008
132.	AGN#29	AMC 392116	28	4N	20W	3/7/2008
133.	AGN#30	AMC 392117	30	4N	20W	3/7/2008
134.	AGN#31	AMC 392118	29	4N	20W	3/7/2008
135.	AGN#32	AMC 392119	29	4N	20W	3/7/2008
136.	AGN#33	AMC 392120	29	4N	20W	3/7/2008
137.	AGN#34	AMC 392121	29	4N	20W	3/7/2008
138.	AGN#35	AMC 392122	29	4N	20W	3/7/2008
139.	AGN#36	AMC 392123	29	4N	20W	3/7/2008

RECEIVED  
 BLMAZ STATE OFFICE  
 2009 AUG 25 8:32

#	Claim Name	Serial Number	Sec	TWP	Range	Location Date
140.	AGN#37	AMC 392124	29/30	4N	20W	3/7/2008
141.	AGN#38	AMC 392125	30	4N	20W	3/7/2008
142.	AGN#39	AMC 392126	30	4N	20W	3/7/2008
143.	AGN#40	AMC 392127	30	4N	20W	3/7/2008
144.	AGN#41	AMC 392128	30	4N	20W	3/7/2008
145.	M-101	AMC 391037	34	4N	20W	2/1/2008
146.	M-102	AMC 391038	34	4N	20W	2/1/2008
147.	M-103	AMC 391039	34/3	4N/3N	20W	2/1/2008
148.	M-104	AMC 391040	3	3N	20W	2/1/2008
149.	M-105	AMC 391041	3	3N	20W	2/1/2008
150.	M-106	AMC 391042	3	3N	20W	2/1/2008
151.	M-107	AMC 391043	3	3N	20W	2/1/2008
152.	M-108	AMC 391044	3	3N	20W	2/1/2008
153.	M-109	AMC 391045	3	3N	20W	2/1/2008
154.	M-110	AMC 391046	3	3N	20W	2/1/2008

REPORT  
 BLM/STN OFFICE  
 2009 AUG 25 A 8:32  
 P:\STN\2009\08\25

BMO Bank of Montreal · Banque de Montréal

60132212 1

Draft / Traite

DATE 2009 08 20  
Y/A M/M D/J

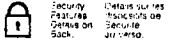
Pay to the order of  
Payez à l'ordre de

BUREAU OF LAND MANAGEMENT

\$ USD21,560.00

21560000

/ 100 US Dollars US



for Bank of Montreal / pour la Banque de Montréal: Montreal, Canada / Montréal, Canada

To / à

**HARRIS.**  
Harris N.A.  
Chicago, Illinois, USA

Riverside Resources Inc.

Purchaser's Name / Nom de l'acheteur

*[Signature]*

Signing Officer / Signataire

MP

744 Hastings Suite 701 Vancouver, BC

Purchaser's Address / Adresse de l'acheteur

V6C 1A5

*[Signature]*

Signing Officer / Signataire

MP

⑈ 601322121 ⑈ ⑆ 0710002881 ⑆

190 350 9

RECEIVED  
BLM AT THE OFFICE  
2009 AUG 25 A 8:32  
BUREAU OF LAND MANAGEMENT

Jeff Dare

---

**United States Department of the Interior  
Bureau of Land Management  
~~BUSINESS & SUPPORT SERVICES DIV.~~  
ONE N CENTRAL AVE SUITE 800  
PHOENIX, AZ 85004 -4427**

Jeff Dare | Corporate Secretary | Riverside Resources Inc. (RRI on TSX-V)

Suite 701 - 744 West Hastings Street | Vancouver, BC, Canada. V6C 1A5  
Phone: 778.327.6671 Ext 308 Fax: 778.327.6675 Email: [jdare@rivres.com](mailto:jdare@rivres.com)

*This email and any files transmitted with it are confidential and intended solely for the use of the individual or entity to whom they are addressed. If you have received this email in error please immediately notify the sender. Please note that any views or opinions presented in this email are solely those of the author and do not necessarily represent those of Riverside Resources Inc. The recipient should check this email and any attachments for the presence of viruses. Riverside Resources Inc accepts no liability for any damage caused by any virus transmitted by this email.*

RECEIVED  
BLM AVONDALE OFFICE  
2009 AUG 25 A 8:31  
PHOENIX, ARIZONA

**MAINTENANCE FEE PAYMENT**

Claimant Name: RRI EXPLORATION INC.  
 Address: 502 E SOHN ST  
 City: CARSON CITY State: NV Zip: 89706-309905  
 Telephone: 778-327-6671  
 E-mail address: jdare@rrires.com  
 Signature: [Signature]

Check here if this is a change of address.

RECEIVED  
 BLM ARIZONA STATE OFFICE  
 2009 AUG 25 A 8:33  
 FEDERAL ARIZONA  
 BLM  
 Date  
 Stamp

LINE NO.	AMC NUMBER	CLAIM/SITE NAME	COUNTY RECORDER DATA (If available)	TWP	RNG	SEC
1						
2						
3						
4						
5						
6						
7			36 Claims @ \$140 each			
8			= \$5,040			
9						
10						

PLEASE SEE ATTACHED

List additional claims on Form MCF114.

**Bureau of Land Management**  
**Arizona State Office**  
 www.blm.gov/az/

No. of Claims: 36 x \$140 = 5040.00  
 Check No: m0 Init. [Signature]  
 Receipt No.: 1986433  
 For BLM Use Only

**Form: MCF112**  
 Revised July 2009

#	Claim Name	Serial Number	Sec	TWP	Range	Location Date
1.	SP1	AMC 396470	5/6 & 31/32	3N/4N	20W	04/20/2009
2.	SP2	AMC 396471	5/6 & 32	3N/4N	20W	04/20/2009
3.	SP3	AMC 396472	5	3N	20W	04/20/2009
4.	SP4	AMC 396473	5	3N	20W	04/20/2009
5.	SP5	AMC 396474	5	3N	20W	04/20/2009
6.	SP6	AMC 396475	5	3N	20W	04/20/2009
7.	SP7	AMC 396476	4/5	3N	20W	04/20/2009
8.	SP8	AMC 396477	5	3N	20W	04/20/2009
9.	SP9	AMC 396478	5	3N	20W	04/20/2009
10.	SP10	AMC 396479	4/5	3N	20W	04/20/2009
11.	SP11	AMC 396480	4	3N	20W	04/20/2009
12.	SP12	AMC 396481	4	3N	20W	04/20/2009
13.	SP13	AMC 396482	4/8/9	3N	20W	04/20/2009
14.	SP14	AMC 396483	4/9	3N	20W	04/20/2009
15.	SP15	AMC 396484	4/9	3N	20W	04/20/2009
16.	SP16	AMC 396485	4/9	3N	20W	04/20/2009
17.	SP17	AMC 396486	4/9	3N	20W	04/20/2009
18.	SP18	AMC 396487	4/9	3N	20W	04/20/2009
19.	SP19	AMC 396488	4/9	3N	20W	04/20/2009
20.	SP20	AMC 396489	4/9	3N	20W	04/20/2009
21.	SP21	AMC 396490	3/4/9/10	3N	20W	04/20/2009
22.	SP22	AMC 396491	3/10	3N	20W	04/20/2009

RECEIVED  
 BLM AND STATE OFFICE  
 2009 AUG 25 8:33

23.	SP23	AMC 396492	3/10	3N	20W	04/20/2009
24.	SP24	AMC 396493	3/10	3N	20W	04/20/2009
25.	SP25	AMC 396494	3/10	3N	20W	04/20/2009
26.	SP26	AMC 396495	3/10	3N	20W	04/20/2009
27.	SP27	AMC 396496	3/10	3N	20W	04/20/2009
28.	SP28	AMC 396497	3/10	3N	20W	04/20/2009
29.	SP29	AMC 396498	3/10	3N	20W	04/20/2009
30.	SP30	AMC 396499	3	3N	20W	04/20/2009
31.	SP31	AMC 396500	3	3N	20W	04/20/2009
32.	SP32	AMC 396501	3	3N	20W	04/20/2009
33.	SP33	AMC 396502	3	3N	20W	04/20/2009
34.	SP34	AMC 396503	3	3N	20W	04/20/2009
35.	SP35	AMC 396504	2/3	3N	20W	04/20/2009
36.	SP36	AMC 396505	2/3	3N	20W	04/20/2009

RECEIVED  
BLM AZ STATE OFFICE  
2009 AUG 25 A 8:33  
MONTANA

BMO Bank of Montreal • Banque de Montréal

60132213 9

Draft / Traite

DATE 2009 08 20  
Y.A M/M O/J

Pay to the order of  
Payez à l'ordre de

BUREAU OF LAND MANAGEMENT

\$ USD5,040.00

504000

/ 100 US Dollars US



Security Features  
Details sur les  
Caractéristiques de  
Sécurité  
à la page 21 (FR)

for Bank of Montreal / pour la Banque de Montréal: Montreal, Canada / Montréal, Canada

To / à

**HARRIS.**  
Harris N.A.  
Chicago, Illinois, USA

Riverside Resources Inc.

Purchaser's Name / Nom de l'acheteur

*[Signature]*

Signing Officer / Signataire

MP

744 Hastings st W. suite 701

Purchaser's Address / Adresse de l'acheteur

vancouver BC  
V6C 1A5

*[Signature]*

Signing Officer / Signataire

MP

⑈60132213⑈ ⑆071000288⑆ 190⑈350⑈9⑈

RECEIVED  
BLM AZ STAFF OFFICE  
2009 AUG 25 A 8:33  
PHOENIX, ARIZONA



**United States Department of the Interior**  
**Bureau of Land Management**  
 BUSINESS & SUPPORT SVCS DIV  
 ONE N CENTRAL AVE SUITE 800  
 PHOENIX, AZ 85004 -4427  
 Phone: (602) 417-9200

Receipt

No: 1986433

<b>Transaction #:</b> 2050591	
<b>Date of Transaction:</b> 08/25/2009	
<b>CUSTOMER:</b>	MAGMACHEM EXPLORATION INC PO BOX 950 SONOITA, AZ 85637-0950 US

LINE #	QTY	DESCRIPTION	REMARKS	UNIT PRICE	TOTAL
1	2.00	LOCATABLE MINERALS / MINING CLAIMS-NOT NEW-UNADJUD, ONE AUTH NO. ONLY / MINING CLAIM MONEY RECEIVED CASES: AMC369033/\$21560.00, AMC396470/\$5040.00	MAINT 2010	- n/a -	26600.00
<b>TOTAL:</b>					<b>\$26,600.00</b>

PAYMENT INFORMATION			
1	AMOUNT:	21560.00	POSTMARKED: 08/20/2009
	TYPE:	CHECK	RECEIVED: 08/25/2009
	CHECK NO:	601322121	
	NAME:	RIVERSIDE RESOURCES INC 744 HASTINGS SUITE 701 VACNCOUVER, BC CANADA NS V6C 1A5 US	
2	AMOUNT:	5040.00	POSTMARKED: 08/20/2009
	TYPE:	CHECK	RECEIVED: 08/25/2009
	CHECK NO:	601322139	
	NAME:	RIVERSIDE RESOURCES INC 744 HASTINGS SUITE 701 VACNCOUVER, BC CANADA NS V6C 1A5 US	

REMARKS

This receipt was generated by the automated BLM Collections and Billing System and is a paper representation of a portion of the official electronic record contained therein.



**Claim Schedule "D"**

**"Artillery Mountains" Property**  
**Artillery et al Claims (4<sup>th</sup> group)**

Fifty one (51) unpatented lode mining claims known as the " Artillery # 63, 65, 146, 147, 248, 256, 257, Burro # 0, 15 - 17, 19, 29 - 34, 41, Javelina # 15, MAG # 3 - 19, NM # 1 - 10. PR # 1 - 4" These claims are located and situated in Mohave County, Arizona. The claims are cadastrally described as being positioned within Sections 2, 3, 7, 11, 12, 18, Township 11 North, Range 13 West, Section 19, 29, 30, 31, Township 12 North, Range 13 West, Section 1, Township 11 North, Range 14 West and Section 36, Township 12 North, Range 14 West, Gila & Salt River Baseline and Meridian.

<b><u>CLAIM NAME</u></b>	<b><u>MOHAVE COUNTY BOOK : PAGE : DOC.#</u></b>	<b><u>ARIZONA BLM SERIAL # (AMC)</u></b>
Artillery # 63	7206 : 362 : 2008035114	L 392422
Artillery # 65	7206 : 364 : 2008035115	392423
Burro # 0	7206 : 366 : 2008035116	392424
Burro # 15	7206 : 368 : 2008035117	392425
Burro # 17	7206 : 370 : 2008035118	392426
Burro # 29	7206 : 372 : 2008035119	392427
PR # 1	7206 : 374 : 2008035120	392428
PR # 2	7206 : 376 : 2008035121	392429
PR # 3	7206 : 378 : 2008035122	392430
PR # 4	7206 : 380 : 2008035123	392431
Artillery # 146	7246 : 898 : 2008045843	L 393477
Artillery # 147	7246 : 900 : 2008045844	393478
Artillery # 248	7246 : 902 : 2008045845	393479
Artillery # 256	7246 : 904 : 2008045846	393480
Artillery # 257	7246 : 906 : 2008045847	393481
Burro # 16	7246 : 908 : 2008045848	393482
Burro # 19	7246 : 910 : 2008045849	393483
Burro # 30	7246 : 912 : 2008045850	393484
Burro # 31	7246 : 914 : 2008045851	393485
Burro # 32	7246 : 916 : 2008045852	393486
Burro # 33	7246 : 918 : 2008045853	393487
Burro # 34	7246 : 920 : 2008045854	393488
Burro # 41	7246 : 922 : 2008045855	393489
Javelina # 15	7246 : 924 : 2008045856	393490
MAG # 3	7246 : 926 : 2008045857	393491
MAG # 4	7246 : 928 : 2008045858	393492
MAG # 5	7246 : 930 : 2008045859	393493

Claim Schedule "E" cont.

"Artillery Mountains" Property  
Artillery et al Claims (5<sup>th</sup> group)

<u>CLAIM NAME</u>	<u>MOHAVE COUNTY</u> <u>BOOK : PAGE : DOC.#</u>	<u>ARIZONA BLM</u> <u>SERIAL # (AMC)</u>
PR # 12	7265 : 426 : 2008050849	393995
PR # 13	7265 : 428 : 2008050850	393996
PR # 14	7265 : 430 : 2008050851	393997
PR # 15	7265 : 432 : 2008050852	393998
PR # 16	7265 : 434 : 2008050853	393999
PR # 17	7265 : 436 : 2008050854	393400

End Schedule "E"

*correction  
made.  
+  
entered.  
Dgg*

394000  
2009 AUG 27 A 7:59  
BLM FIELD OFFICE

**Claim Schedule "C"**

**"Artillery Mountains" Property**  
**Artillery et al Claims (3<sup>rd</sup> group)**

Forty three (43) unpatented lode mining claims known as the "M # 7, 8, Artillery # 15 - 20, 97, 98, 123, 125, 127, 129, 131, 136 - 145, 239 - 247, 249 - 255, 263, 264". These claims are located and situated in Mohave County, Arizona. The claims are cadastrally described as being positioned within Sections 4, 6, 9, 10, 11, 14, 15 Township 11 North, Range 13 West, Section 31, Township 12 North, Range 13 West, Section 1, Township 11 North, Range 14 West and Section 36, Township 12 North, Range 14 West, Gila & Salt River Baseline and Meridian.

<b><u>CLAIM NAME</u></b>	<b><u>MOHAVE COUNTY BOOK : PAGE : DOC.#</u></b>	<b><u>ARIZONA BLM SERIAL # (AMC)</u></b>
M # 7	7183 : 178 : 2008029435	L 391993
M # 8	7183 : 180 : 2008029436	391994
Artillery # 15	7183 : 182 : 2008029437	391995
Artillery # 16	7183 : 184 : 2008029438	391996
Artillery # 17	7183 : 186 : 2008029439	391997
Artillery # 18	7183 : 188 : 2008029440	391998
Artillery # 19	7183 : 190 : 2008029441	391999
Artillery # 20	7183 : 192 : 2008029442	392000
Artillery # 97	7183 : 194 : 2008029443	392001
Artillery # 98	7183 : 196 : 2008029444	392002
Artillery # 123	7183 : 198 : 2008029445	392003
Artillery # 125	7183 : 200 : 2008029446	392004
Artillery # 127	7183 : 202 : 2008029447	392005
Artillery # 129	7183 : 204 : 2008029448	392006
Artillery # 131	7183 : 206 : 2008029449	392007
Artillery # 136	7183 : 208 : 2008029450	392008
Artillery # 137	7183 : 210 : 2008029451	392009
Artillery # 138	7183 : 212 : 2008029452	392010
Artillery # 139	7183 : 214 : 2008029453	392011
Artillery # 140	7183 : 216 : 2008029454	392012
Artillery # 141	7183 : 218 : 2008029455	392013
Artillery # 142	7183 : 220 : 2008029456	392014
Artillery # 143	7183 : 222 : 2008029457	392015
Artillery # 144	7183 : 224 : 2008029458	392016
Artillery # 145	7183 : 226 : 2008029459	392017

0511 V  
 0511 V

Claim Schedule "D" cont.

Page 2

"Artillery Mountains" Property  
Artillery et al Claims (4<sup>th</sup> group)

<u>CLAIM NAME</u>	<u>MOHAVE COUNTY</u> <u>BOOK : PAGE : DOC.#</u>	<u>ARIZONA BLM</u> <u>SERIAL # (AMC)</u>
MAG # 6	7246 : 932 : 2008045860	393494
MAG # 7	7246 : 934 : 2008045861	393495
MAG # 8	7246 : 936 : 2008045862	393496
MAG # 9	7246 : 938 : 2008045863	393497
MAG # 10	7246 : 940 : 2008045864	393498
MAG # 11	7246 : 942 : 2008045865	393499
MAG # 12	7246 : 944 : 2008045866	393500
MAG # 13	7246 : 946 : 2008045867	393501
MAG # 14	7246 : 948 : 2008045868	393502
MAG # 15	7246 : 950 : 2008045869	393503
MAG # 16	7246 : 952 : 2008045870	393504
MAG # 17	7246 : 954 : 2008045871	393505
MAG # 18	7246 : 956 : 2008045872	393506
MAG # 19	7246 : 958 : 2008045873	393507
NM # 1	7246 : 960 : 2008045874	393508
NM # 2	7246 : 962 : 2008045875	393509
NM # 3	7246 : 964 : 2008045876	393510
NM # 4	7246 : 966 : 2008045877	393511
NM # 5	7246 : 968 : 2008045878	393512
NM # 6	7246 : 970 : 2008045879	393513
NM # 7	7246 : 972 : 2008045880	393514
NM # 8	7246 : 974 : 2008045881	393515
NM # 9	7246 : 976 : 2008045882	393516
NM # 10	7246 : 978 : 2008045883	393517

End Schedule "D"

2009 APR 27 A 7:59

**Claim Schedule "B"**

**"Artillery Mountains" Property**  
**Artillery et al Claims (2<sup>nd</sup> group)**

Thirty six (36) unpatented lode mining claims known as the "Artillery # 191 - 196, 202 - 207, Burro # 1 - 8, Javelina # 17 - 20, 50 - 54, M # 1 - 6, 23. These claims are located and situated in Mohave County, Arizona. The claims are cadastrally described as being positioned within Sections 2, 4, 5, 9, 10, 17, 18, Township 11 North, Range 13 West, Gila & Salt River Baseline and Meridian.

<u>CLAIM NAME</u>	<u>MOHAVE COUNTY BOOK : PAGE : DOC.#</u>	<u>ARIZONA BLM SERIAL # (AMC)</u>
Artillery # 191	7162 : 741 : 2008024326	391001
Artillery # 192	7162 : 743 : 2008024327	391002
Artillery # 193	7162 : 745 : 2008024328	391003
Artillery # 194	7162 : 747 : 2008024329	391004
Artillery # 195	7162 : 749 : 2008024330	391005
Artillery # 196	7162 : 751 : 2008024331	391006
Artillery # 202	7162 : 753 : 2008024332	391007
Artillery # 203	7162 : 755 : 2008024333	391008
Artillery # 204	7162 : 757 : 2008024334	391009
Artillery # 205	7162 : 759 : 2008024335	391010
Artillery # 206	7162 : 761 : 2008024336	391011
Artillery # 207	7162 : 763 : 2008024337	391012
Burro # 1	7162 : 765 : 2008024338	391013
Burro # 2	7162 : 767 : 2008024339	391014
Burro # 3	7162 : 769 : 2008024340	391015
Burro # 4	7162 : 771 : 2008024341	391016
Burro # 5	7162 : 773 : 2008024342	391017
Burro # 6	7162 : 775 : 2008024343	391018
Burro # 7	7162 : 777 : 2008024344	391019
Burro # 8	7162 : 779 : 2008024345	391020
Javelina # 17	7162 : 781 : 2008024346	391021
Javelina # 18	7162 : 783 : 2008024347	391022
Javelina # 19	7162 : 785 : 2008024348	391023
Javelina # 20	7162 : 787 : 2008024349	391024
Javelina # 50	7162 : 789 : 2008024350	391025
Javelina # 51	7162 : 791 : 2008024351	391026
Javelina # 52	7162 : 793 : 2008024352	391027

ARIZONA  
 2009/03/27 A 7:58

ROCHER MANGANESE, Inc. / 2009 BLM maintenance fees

Claim Schedule "C" cont.

Page 2

"Artillery Mountains" Property  
Artillery et al Claims (3<sup>rd</sup> group)

<u>CLAIM NAME</u>	<u>MOHAVE COUNTY</u> <u>BOOK : PAGE : DOC.#</u>	<u>ARIZONA BLM</u> <u>SERIAL # (AMC)</u>
Artillery # 239	7183 : 228 : 2008029460	392018
Artillery # 240	7183 : 230 : 2008029461	392019
Artillery # 241	7183 : 232 : 2008029462	392020
Artillery # 242	7183 : 234 : 2008029463	392021
Artillery # 243	7183 : 236 : 2008029464	392022
Artillery # 244	7183 : 238 : 2008029465	392023
Artillery # 245	7183 : 240 : 2008029466	392024
Artillery # 246	7183 : 242 : 2008029467	392025
Artillery # 247	7183 : 244 : 2008029468	392026
Artillery # 249	7183 : 246 : 2008029469	392027
Artillery # 250	7183 : 248 : 2008029470	392028
Artillery # 251	7183 : 250 : 2008029471	392029
Artillery # 252	7183 : 252 : 2008029472	392030
Artillery # 253	7183 : 254 : 2008029473	392031
Artillery # 254	7183 : 256 : 2008029474	392032
Artillery # 255	7183 : 258 : 2008029475	392033
Artillery # 263	7183 : 260 : 2008029476	392034
Artillery # 264	7183 : 262 : 2008029477	392035

End Schedule "C"

BLM  
2009 JUN 27 A 7:58  
TUBAC, ARIZONA



**Claim Schedule "A" cont.**

**"Artillery Mountains" Property**  
**Artillery et al Claims (original)**

<b><u>CLAIM NAME</u></b>	<b><u>MOHAVE COUNTY BOOK : PAGE : DOC.#</u></b>	<b><u>ARIZONA BLM SERIAL # (AMC)</u></b>
Artillery # 36	6794 : 225 : 2007043819	383745
Artillery # 37	6794 : 227 : 2007043820	383746
Artillery # 38	6794 : 229 : 2007043821	383747
Artillery # 39	6794 : 231 : 2007043822	383748
Artillery # 40	6794 : 233 : 2007043823	383749
Artillery # 49	6794 : 235 : 2007043824	383750
Artillery # 50	6794 : 237 : 2007043825	383751
Artillery # 51	6794 : 239 : 2007043826	383752
Artillery # 52	6794 : 241 : 2007043827	383753
Artillery # 53	6794 : 243 : 2007043828	383754
Artillery # 54	6794 : 245 : 2007043829	383755
Artillery # 67	6794 : 247 : 2007043830	383756
Artillery # 69	6794 : 249 : 2007043831	383757
Artillery # 71	6794 : 251 : 2007043832	383758
Artillery # 73	6794 : 253 : 2007043833	383759
Artillery # 78	6821 : 709 : 2007049936	383760
Artillery # 79	6821 : 711 : 2007049937	383761
Artillery # 80	6794 : 255 : 2007043834	383762
Artillery # 81	6794 : 257 : 2007043835	383763
Artillery # 84	6821 : 713 : 2007049938	383764
Artillery # 85	6821 : 715 : 2007049939	383765
Artillery # 86	6821 : 717 : 2007049940	383766
Artillery # 87	6821 : 719 : 2007049941	383767
Artillery # 88	6821 : 721 : 2007049942	383768
Artillery # 89	6821 : 723 : 2007049943	383769
Artillery # 90	6821 : 725 : 2007049944	383770
Artillery # 91	6821 : 727 : 2007049945	383771
Artillery # 92	6821 : 729 : 2007049946	383772
Artillery # 93	6821 : 731 : 2007049947	383773
Artillery # 94	6821 : 733 : 2007049948	383774
Artillery # 95	6821 : 735 : 2007049949	383775
Artillery # 99	6821 : 737 : 2007049950	383776
Artillery # 100	6821 : 739 : 2007049951	383777
Artillery # 101	6821 : 741 : 2007049952	383778

ARIZONA  
A 7-58

ROCHER MANGANESE, Inc. / 2009 BLM maintenance fees

Claim Schedule "B" cont.

Page 2

"Artillery Mountains" Property  
Artillery et al Claims (2<sup>nd</sup> group)

<u>CLAIM NAME</u>	<u>MOHAVE COUNTY</u> <u>BOOK : PAGE : DOC.#</u>	<u>ARIZONA BLM</u> <u>SERIAL # (AMC)</u>
Javelina # 53	7162 : 795 : 2008024353	391028
Javelina # 54	7162 : 797 : 2008024354	391029
M # 1	7162 : 799 : 2008024355	391030
M # 2	7162 : 801 : 2008024356	391031
M # 3	7162 : 803 : 2008024357	391032
M # 4	7162 : 805 : 2008024358	391033
M # 5	7162 : 807 : 2008024359	391034
M # 6	7162 : 809 : 2008024360	391035
M # 23	7162 : 811 : 2008024361	391036

End Schedule "B"

2009 AUG 27 A 7:58  
PHOENIX, ARIZONA

RECEIVED  
BLM

**NOTICE OF INTENT TO HOLD MINING CLAIMS/  
PAYMENT OF BLM MAINTENANCE FEES FOR 2009;  
STATE OF ARIZONA, COUNTY OF MOHAVE**

Pursuant to Department of the Interior 1993 Appropriations Act, Public Law No. 102-381, 106 Statute 1374, *and in lieu of performing assessment work* and recording the affidavit of labor under section 314 (a) and (c) of the Federal Land Policy and Management Act of 1976 (43 U.S.C. 1744 [a] and [c] and 30 U.S.C. 28-28e;

herein enclosed is **THIRTY ONE THOUSAND SEVEN HUNDRED FIFTY DOLLARS - \$31,750.00 (254 x \$125)**, to be applied toward the 2009 BLM Maintenance Fees on the **TWO HUNDRED FIFTY FOUR (254) "Artillery" et al Lode Mining Claims** itemized in the attached Schedules "A", "B", "C", "D", "E" & "F". Owner/Claimant intends to hold these mining claims during the period covered by the Maintenance fees

Further, the undersigned certifies that the owner or claimant has or intends to file with Mohave County, a Notice of Intent to Hold Mining Claims Document (stating the equivalent facts and pronouncements contained herein) for assessment year 9/1/07 - 9/1/08 and/or calendar year 2008 covering these mining claims listed on the attached Schedules "A", through "F".

Signed:

*Tim Neal*

Tim Neal, agent

Dated:

8-22-08

Per Claim Owner:

**ROCHER MANGANESE, Inc.**  
2533 N. Carson Street. Suite 3913  
Carson City, Nevada 89706

PIPIPIPI, ARIZONA

2009 AUG 27 A 7:58

**Claim Schedule "A" cont.**

**"Artillery Mountains" Property**  
**Artillery et al Claims (original)**

<b><u>CLAIM NAME</u></b>	<b><u>MOHAVE COUNTY BOOK : PAGE : DOC.#</u></b>	<b><u>ARIZONA BLM SERIAL # (AMC)</u></b>
Artillery # 102	6821 : 743 : 2007049953	383779
Artillery # 103	6821 : 745 : 2007049954	383780
Artillery # 104	6821 : 747 : 2007049955	383781
Artillery # 105	6821 : 749 : 2007049956	383782
Artillery # 106	6821 : 751 : 2007049957	383783
Artillery # 107	6821 : 753 : 2007049958	383784
Artillery # 109	6821 : 755 : 2007049959	383785
Artillery # 110	6821 : 757 : 2007049960	383786
Artillery # 111	6821 : 759 : 2007049961	383787
Artillery # 112	6821 : 761 : 2007049962	383788
Artillery # 177	6821 : 763 : 2007049963	383789
Artillery # 197	6821 : 765 : 2007049964	383790
Artillery # 200	6821 : 767 : 2007049965	383791
Artillery # 201	6821 : 769 : 2007049966	383792
Mesa # 5	6821 : 771 : 2007049967	383793
Maggie # 27	6821 : 773 : 2007049968	383794
Mag # 1	6821 : 775 : 2007049969	383795
Mag # 2	6821 : 777 : 2007049970	383796
Javelina # 1	6821 : 779 : 2007049971	383797
Javelina # 2	6821 : 781 : 2007049972	383798
Javelina # 3	6821 : 783 : 2007049973	383799
Javelina # 4	6821 : 785 : 2007049974	383800
Javelina # 5	6821 : 787 : 2007049975	383801
Javelina # 6	6821 : 789 : 2007049976	383802
Javelina # 14	6821 : 791 : 2007049977	383803
Javelina # 16	6821 : 793 : 2007049978	383804
Javelina # 21	6821 : 795 : 2007049979	383805
Javelina # 23	6821 : 797 : 2007049980	383806
Javelina # 25	6821 : 799 : 2007049981	383807
Javelina # 27	6821 : 801 : 2007049982	383808

**End Schedule "A"**

JUN 27 A 7:58  
 ARIZONA

(2009 BLM Fees)

# GOLDREA USA, INC.

## "Gold Chain Property" "Gold Rush" Claims

### Schedule "B"

Twenty three (23) unpatented lode mining claims known as the Gold Rush # 1 - 14, 19 - 22, 31, 32, 39 - 41. These claims are located and situated in Mohave County, Arizona. The claims are cadastrally described as being positioned within Sections 2, 3, 11, Township 21 North, Range 21 West & Secection 34, Township 22 North, Range 21 West, Gila & Salt River Baseline and Meridian.

<u>CLAIM NAME</u>	<u>COUNTY</u> <u>BOOK : PAGE</u>	<u>BLM-AMC SERIAL</u>
Gold Rush #1	4151 : 462	356487
Gold Rush #2	4151 : 464	356488
Gold Rush #3	4151 : 466	356489
Gold Rush #4	4151 : 468	356490
Gold Rush #5	4151 : 470	356491
Gold Rush #6	4151 : 472	356492
Gold Rush #7	4151 : 474	356493
Gold Rush #8	4151 : 476	356494
Gold Rush #9	6868 : 024	384542
Gold Rush #10	6868 : 026	384543
Gold Rush #11	6868 : 028	384544
Gold Rush #12	6868 : 030	384545
Gold Rush #13	6868 : 032	384546
Gold Rush #14	6868 : 034	384547
Gold Rush #19	6868 : 036	384548
Gold Rush #20	6868 : 038	384549
Gold Rush #21	6868 : 040	384550
Gold Rush #22	6868 : 042	384551
Gold Rush #31	7042 : 724	388562
Gold Rush #32	7042 : 726	388567
Gold Rush #39	7042 : 728	388568
Gold Rush #40	7042 : 730	388569
Gold Rush #41	7042 : 732	388570

End Schedule "B"

ARIZONA  
MAY 21 A 7:58

**Claim Schedule "A"**

**"Artillery Mountains" Property**

**Artillery et al Claims (original)**

Ninety (90) unpatented lode mining claims known as the "Artillery # 1 - 14, 21, 23, 25, 27 - 40, 49 - 54, 67, 69, 71, 73, 78 - 81, 84 - 95, 99 - 107, 109 - 112, 177, 197, 200, 201, Mesa # 5, Maggie # 27, Mag # 1 - 2, Javelina # 1 - 6, 14, 16, 21, 23, 25, 27" . These claims are located and situated in Mohave County, Arizona. The claims are cadastrally described as being positioned within Sections 3, 4, 6, 7, 8, 10, 11, 17, 18, Township 11 North, Range 13 West, Sections 31, 33, Township 12 North, Range 13 West and Section 36, Township 12 North, Range 14 West, Gila & Salt River Baseline and Meridian.

<b><u>CLAIM NAME</u></b>	<b><u>MOHAVE COUNTY BOOK : PAGE : DOC.#</u></b>	<b><u>ARIZONA BLM SERIAL # (AMC)</u></b>
Artillery # 1	6794 : 173 : 2007043793	L 383719
Artillery # 2	6794 : 175 : 2007043794	383720
Artillery # 3	6794 : 177 : 2007043795	383721
Artillery # 4	6794 : 179 : 2007043796	383722
Artillery # 5	6794 : 181 : 2007043797	383723
Artillery # 6	6794 : 183 : 2007043798	383724
Artillery # 7	6794 : 185 : 2007043799	383725
Artillery # 8	6794 : 187 : 2007043800	383726
Artillery # 9	6794 : 189 : 2007043801	383727
Artillery # 10	6794 : 191 : 2007043802	383728
Artillery # 11	6794 : 193 : 2007043803	383729
Artillery # 12	6794 : 195 : 2007043804	383730
Artillery # 13	6794 : 197 : 2007043805	383731
Artillery # 14	6794 : 199 : 2007043806	383732
Artillery # 21	6794 : 201 : 2007043807	383733
Artillery # 23	6794 : 203 : 2007043808	383734
Artillery # 25	6794 : 205 : 2007043809	383735
Artillery # 27	6794 : 207 : 2007043810	383736
Artillery # 28	6794 : 209 : 2007043811	383737
Artillery # 29	6794 : 211 : 2007043812	383738
Artillery # 30	6794 : 213 : 2007043813	383739
Artillery # 31	6794 : 215 : 2007043814	383740
Artillery # 32	6794 : 217 : 2007043815	383741
Artillery # 33	6794 : 219 : 2007043816	383742
Artillery # 34	6794 : 221 : 2007043817	383743
Artillery # 35	6794 : 223 : 2007043818	383744

ARIZONA  
A 7:58

U

**NOTICE OF INTENT TO HOLD MINING CLAIMS/  
PAYMENT OF BLM MAINTENANCE FEES FOR 2009;  
STATE OF ARIZONA, COUNTY OF MOHAVE**

Pursuant to Department of the Interior 1993 Appropriations Act, Public Law No. 102-381, 106 Statute 1374, *and in lieu of performing assessment work* and recording the affidavit of labor under section 314 (a) and (c) of the Federal Land Policy and Management Act of 1976 (43 U.S.C. 1744 [a] and [c] and 30 U.S.C. 28-28e;

herein enclosed is **FOUR THOUSAND THREE HUNDRED SEVENTY FIVE DOLLARS - \$4,375.00 (35 x \$125)**, to be applied toward the 2009 BLM Maintenance Fees on the **THIRTY FIVE (35) "Gold Chain" & "Gold Rush" Lode Mining Claims** itemized in the attached Schedules "A", & "B". Owner/Claimant intends to hold these mining claims during the period covered by the Maintenance fees

Further, the undersigned certifies that the owner or claimant has or intends to file with Mohave County, a Notice of Intent to Hold Mining Claims Document (stating the equivalent facts and pronouncements contained herein) for assessment year 9/1/07 - 9/1/08 and/or calendar year 2008 covering these mining claims listed on the attached Schedules "A" & "B".

Signed:



Tim Neal, agent

Dated:

8-22-08

Per Claim Owner:

**GOLDREA USA, Inc.**  
2533 N. Carson Street. Suite 3925  
Carson City, Nevada 89706

RECORDED  
AUG 27 11 57 AM '08

Bureau of Land Management  
Arizona State Office  
One N. Central Ave., Suite 800  
Phoenix, Arizona 85004  
602-417-9200

8 - 22 - 08

To whom it may concern,

Please process the attached mining document pertaining to 2009 claim fees. Also, attached is a check reflecting fees of \$125 per claim, \$31,750.00 total for the aggregate 254 claims contained within the document.

Please send processed document and receipt to:

Tim Neal  
3300 Skyline Blvd. #325  
Reno, Nevada 89509

On Behalf of Claim Owners:

ROCHER MANGANESE, Inc.  
2533 N. Carson St., Suite 3913  
Carson City, Nevada 89706

In case of any deficiencies, please contact Tim Neal (775-827-1358) as soon as possible. Thank you for your attention to this matter.

Signed,



Tim Neal

PHOENIX, ARIZONA  
2008 AUG 27 A 7:58



**United States Department of the Interior**  
**Bureau of Land Management**  
**BUSINESS & SUPPORT SVCS DIV**  
**ONE N CENTRAL AVE SUITE 800**  
**PHOENIX, AZ 85004 -4427**  
**Phone: (602) 417-9200**

Receipt

No:

1772706

<b>Transaction #:</b> 1830434	
<b>Date of Transaction:</b> 08/27/2008	
<b>CUSTOMER:</b>	TIM NEAL 3300 SKYLINE BLVD # 325 RENO, NV 89509

LINE #	QTY	DESCRIPTION	REMARKS	UNIT PRICE	TOTAL
1	2.00	LOCATABLE MINERALS / MINING CLAIMS-NOT NEW-UNADJUD, ONE AUTH NO. ONLY / MINING CLAIM MONEY RECEIVED (455) CASES: AMC356477/\$4375.00, AMC383719/\$31750.00	MAINT 2009	- n/a -	36125.00
<b>TOTAL:</b>					<b>\$36,125.00</b>

**PAYMENT INFORMATION**

1	<b>AMOUNT:</b>	\$31,750.00	<b>POSTMARKED:</b>	8/25/08 0:00
	<b>TYPE:</b>	CHECK	<b>RECEIVED:</b>	08/27/2008
	<b>CHECK NO:</b>	1151		
	<b>NAME:</b>	ROCHER MANGANESE 2533 N CARSON ST. STE3913 CARSON CITY NV 89706		
2	<b>AMOUNT:</b>	\$4,375.00	<b>POSTMARKED:</b>	8/25/08 0:00
	<b>TYPE:</b>	CHECK	<b>RECEIVED:</b>	08/27/2008
	<b>CHECK NO:</b>	2035		
	<b>NAME:</b>	GOLDREA USA, INC. 2533 N CARSON ST. STE3913 CARSON CITY NV 89706		

**REMARKS**

This receipt was generated by the automated BLM Collections and Billing System and is a paper representation of a portion of the official electronic record contained therein.

(2009 BLM Fees)

# GOLDREA USA, INC.

## "Gold Chain Property" "Gold Chain" Claims

### Schedule "A"

Twelve (12) unpatented lode mining claims known as the "Gold Chain # 1 through 12". These claims are located and situated in Mohave County, Arizona. The claims are cadastrally described as being positioned within Sections 2, 3, Township 21 North, Range 21 West & Sections 34, 35, Township 22 North, Range 21 West, Gila & Salt River Baseline and Meridian.

<u>CLAIM NAME</u>	<u>BOOK : PAGE</u>	<u>BLM-AMC SERIAL #</u>
Gold Chain #1	4151 : 478	356477
Gold Chain #2	4151 : 480	356478
Gold Chain #3	4151 : 482	356479
Gold Chain #4	4151 : 484	356480
Gold Chain #5	4151 : 486	356481
Gold Chain #6	4151 : 488	356482
Gold Chain #7	4151 : 490	356483
Gold Chain #8	4151 : 492	356484
Gold Chain #9	7042 : 734	388562
Gold Chain #10	7042 : 736	388563
Gold Chain #11	7042 : 738	388564
Gold Chain #12	7042 : 740	388565

End Schedule "A"

PHOTO BY ARIZONA  
2009 AUG 21 A 7:58

**Claim Schedule "F"**

Page 1

**"Artillery Mountains" Property**  
**Price Claims (Huffman group)**

Four (4) unpatented lode mining claims known as the "Price # 10, 14 - 16" These claims are located and situated in Mohave County, Arizona. The claims are cadastrally described as being positioned within Section 12, Township 11 North, Range 13 West, Gila & Salt River Baseline and Meridian. These claims are held under lease from owner: Dave Huffman; P.O. Box 550; Yucca, Arizona 86438

<b><u>CLAIM NAME</u></b>	<b><u>MOHAVE COUNTY BOOK : PAGE : DOC.#</u></b>	<b><u>ARIZONA BLM SERIAL # (AMC)</u></b>
Price # 10	7206 : 382 : 2008035124	392432
Price # 14	7206 : 384 : 2008035125	392433
Price # 15	7206 : 386 : 2008035126	392434
Price # 16	7206 : 388 : 2008035127	392435

**End Schedule "F"**

RECEIVED  
BLM ARIZONA  
2009 AUG 27 A 7:59

Bureau of Land Management  
Arizona State Office  
One N. Central Ave., Suite 800  
Phoenix, Arizona 85004  
602-417-9200

8 - 22 - 08

To whom it may concern,

Please process the attached mining document pertaining to 2009 claim fees. Also, attached is a check reflecting fees of \$125 per claim, \$4,375.00 total for the aggregate 35 claims contained within the document.

Please send processed document and receipt to:

Tim Neal  
3300 Skyline Blvd. #325  
Reno, Nevada 89509

On Behalf of Claim Owners:

GOLDREA USA, Inc.  
2533 N. Carson St., Suite 3925  
Carson City, Nevada 89706

In case of any deficiencies, please contact Tim Neal (775-827-1358) as soon as possible. Thank you for your attention to this matter.

Signed,



Tim Neal

Vertical stamp: VICTOR... 154 V 1201002

ROCHER MANGANESE, Inc. / 2009 BLM maintenance fees

Claim Schedule "E"

Page 1

"Artillery Mountains" Property  
Artillery et al Claims (5<sup>th</sup> group)

Thirty (30) unpatented lode mining claims known as the "Artillery # 133, 135, 148, 151, 265 - 267, Burro # 42 - 45, Cob # 1 - 3, MAG # 0, 28, NM # 11 - 13, PR # 7 - 17". These claims are located and situated in Mohave County, Arizona. The claims are cadastrally described as being positioned within Sections 1, 11, 12, Township 11 North, Range 13 West, Section 29, 30, Township 12 North, Range 13 West, Section 1, Township 11 North, Range 14 West and Section 36, Township 12 North, Range 14 West, Gila & Salt River Baseline and Meridian.

<u>CLAIM NAME</u>	<u>MOHAVE COUNTY</u> <u>BOOK : PAGE : DOC.#</u>	<u>ARIZONA BLM</u> <u>SERIAL # (AMC)</u>
Artillery # 133	7265 : 382 : 2008050827	L 393971
Artillery # 135	7265 : 384 : 2008050828	393972
Artillery # 148	7265 : 386 : 2008050829	393973
Artillery # 151	7272 : 151 : 2008052606	393974
Artillery # 265	7265 : 388 : 2008050830	393975
Artillery # 266	7265 : 390 : 2008050831	393976
Artillery # 267	7265 : 392 : 2008050832	393977
Burro # 42	7265 : 394 : 2008050833	393978
Burro # 43	7265 : 396 : 2008050834	393979
Burro # 44	7265 : 398 : 2008050835	393980
Burro # 45	7265 : 400 : 2008050836	393981
Cob # 1	7265 : 402 : 2008050837	393982
Cob # 2	7265 : 404 : 2008050838	393983
Cob # 3	7265 : 406 : 2008050839	393984
MAG # 0	7265 : 408 : 2008050840	393985
MAG # 28	7265 : 410 : 2008050841	393986
NM # 11	7265 : 412 : 2008050842	393987
NM # 12	7272 : 153 : 2008052607	393988
NM # 13	7265 : 414 : 2008050843	393989
PR # 7	7265 : 416 : 2008050844	393990
PR # 8	7265 : 418 : 2008050845	393991
PR # 9	7265 : 420 : 2008050846	393992
PR # 10	7265 : 422 : 2008050847	393993
PR # 11	7265 : 424 : 2008050848	393994

AMC 369031  
 AMC 369965  
 AMC 368411  
 AMC 375430  
 AMC 371849  
 AMC 381028  
 AMC 391037  
 AMC 392087

**MAINTENANCE FEE PAYMENT**

Claimant Name: Magma Chem Exploration  
 Address: PO Box 950  
 City: Sonora State: AZ Zip: 85637  
 Telephone: 520-455-4698  
 E-mail address: mccheme@gol.com  
 Signature: [Handwritten Signature]

BLM  
 Date  
 Stamp

SEP 27 A 7:23

RECEIVED

Check here if this is a change of address.

LINE NO.	AMC NUMBER	CLAIM/SITE NAME	COUNTY RECORDER DATA (If available)	TWP	RNG	SEC
1						
2						
3						
4						
5						
6			154 claims @ \$125 ea			
7			= \$19,250.00			
8						
9						
10						

*See attached*

List additional claims on Form MCF114.

Bureau of Land Management  
 Arizona State Office  
[www.az.blm.gov](http://www.az.blm.gov)

No. of Claims: 154 x \$125 = 19250.00  
 Check No: 2129 Init. SPB  
 Receipt No.: 1773218  
 For BLM Use Only

Form: MCF112  
 Revised July 2005

This form is available from the Arizona Department of Mines and Mineral Resources and may be reproduced.

RE 9/29/08

#	Name	Serial Number	Sec	Twp	Page	Location Date
1.	PURPLE ONE *	AMC 369033	4/33	3N/4N	20W	11/19/2005
2.	PURPLE TWO *	AMC 369966	4/33	3N/4N	20W	01/29/2006
3.	PURPLE THREE *	AMC 369967	33/34 3/4	4N 3N	20W 20W	01/29/2006
4.	SABAKA #1 **	AMC 368411	32/33	4N	20W	11/11/2005
5.	P #1	AMC 375430	33/4	4N/3N	20W	09/01/2006
6.	P #2	AMC 375431	33/4	4N/3N	20W	09/01/2006
7.	P #3	AMC 375432	33/4	4N/3N	20W	09/01/2006
8.	P #4	AMC 375433	33/4	4N/3N	20W	09/01/2006
9.	P #5	AMC 375434	33/4	4N/3N	20W	09/01/2006
10.	P #6	AMC 375435	33/4	4N/3N	20W	09/01/2006
11.	P #7	AMC 375436	33/34 3/4	4N 3N	20W 20W	09/01/2006
12.	P #8	AMC 375437	34/3	4N/3N	20W	09/01/2006
13.	M-1	AMC 371849	4	3N	20W	02/18/2006
14.	M-2	AMC 371850	4	3N	20W	02/18/2006
15.	M-3	AMC 371851	4	3N	20W	02/18/2006
16.	M-4	AMC 371852	4	3N	20W	02/18/2006
17.	M-5	AMC 371853	4	3N	20W	02/18/2006
18.	M-6	AMC 371854	4	3N	20W	02/18/2006
19.	M-7	AMC 371855	3/4	3N	20W	02/18/2006
20.	M-8	AMC 371856	3	3N	20W	02/18/2006
21.	M-9	AMC 371857	3	3N	20W	02/18/2006
22.	M-10	AMC 371858	3/4	3N	20W	02/18/2006
23.	M-11	AMC 371859	4	3N	20W	02/18/2006
24.	M-12	AMC 371860	4	3N	20W	02/18/2006
25.	M-13	AMC 371861	4	3N	20W	02/18/2006
26.	M-14	AMC 371862	4	3N	20W	02/18/2006
27.	M-15	AMC 371863	4	3N	20W	02/18/2006
28.	M-16	AMC 371864	4	3N	20W	02/18/2006
29.	M-17	AMC 371865	34	4N	20W	02/18/2006
30.	M-18	AMC 371866	33/34	4N	20W	02/18/2006
31.	M-19	AMC 371867	33	4N	20W	02/18/2006
32.	M-20	AMC 371868	33	4N	20W	02/18/2006
33.	M-21	AMC 371869	33	4N	20W	02/18/2006
34.	M-22	AMC 371870	33	4N	20W	02/18/2006
35.	M-23	AMC 371871	33	4N	20W	02/18/2006
36.	M-24	AMC 371872	33	4N	20W	02/18/2006
37.	M-25	AMC 371873	33	4N	20W	02/18/2006
38.	M-26	AMC 371874	33	4N	20W	02/18/2006
39.	M-27	AMC 371875	33/4	4N/3N	20W	02/18/2006
40.	M-28	AMC 371876	33/4	4N/3N	20W	02/18/2006
41.	M-29	AMC 371877	4	3N	20W	02/18/2006
42.	M-30	AMC 371878	4	3N	20W	02/18/2006
43.	M-31	AMC 381029	34	4N	20W	12/19/2006
44.	M-32	AMC 381030	33/34	4N	20W	12/19/2006
45.	M-33	AMC 381031	33	4N	20W	12/19/2006
46.	M-34	AMC 381032	33	4N	20W	12/19/2006

#	Name	Serial Number	Sec	Twp	Range	Location Date
47.	M-35	AMC 381033	33	4N	20W	12/19/2006
48.	M-36	AMC 381034	33	4N	20W	12/19/2006
49.	M-37	AMC 381035	33	4N	20W	12/19/2006
50.	M-38	AMC 381036	33	4N	20W	12/19/2006
51.	M-39	AMC 381037	33	4N	20W	12/19/2006
52.	M-40	AMC 381038	33	4N	20W	12/19/2006
53.	M-41	AMC 381039	32/33	4N	20W	12/19/2006
54.	M-42	AMC 381040	32	4N	20W	12/19/2006
55.	M-43	AMC 381041	32	4N	20W	12/19/2006
56.	M-44	AMC 381042	32	4N	20W	12/19/2006
57.	M-45	AMC 381043	32	4N	20W	12/19/2006
58.	M-46	AMC 381044	32	4N	20W	12/19/2006
59.	M-47	AMC 381045	32	4N	20W	12/19/2006
60.	M-48	AMC 381046	32	4N	20W	12/19/2006
61.	M-49	AMC 381047	32	4N	20W	12/19/2006
62.	M-50	AMC 381048	32	4N	20W	12/19/2006
63.	M-51	AMC 381049	32	4N	20W	12/19/2006
64.	M-52	AMC 381050	32	4N	20W	12/19/2006
65.	M-53	AMC 381051	32	4N	20W	12/19/2006
66.	M-54	AMC 381052	32	4N	20W	12/19/2006
67.	M-55	AMC 381053	32	4N	20W	12/19/2006
68.	M-56	AMC 381054	32/33	4N	20W	12/19/2006
69.	M-57	AMC 381055	32/33 4/5	4N 3N	20W 20W	12/19/2006
70.	M-58	AMC 381056	32/5	4N/3N	20W	12/19/2006
71.	M-59	AMC 381057	32/5	4N/3N	20W	12/19/2006
72.	M-60	AMC 381058	32/5	4N/3N	20W	12/19/2006
73.	M-61	AMC 381059	32/5	4N/3N	20W	12/19/2006
74.	M-62	AMC 381060	32/5	4N/3N	20W	12/19/2006
75.	M-63	AMC 381061	32/5	4N/3N	20W	12/19/2006
76.	M-64	AMC 381062	32/5	4N/3N	20W	12/19/2006
77.	M-75	AMC 381063	32	4N	20W	12/19/2006
78.	M-76	AMC 381064	31/32	4N	20W	12/19/2006
79.	M-77	AMC 381065	31	4N	20W	12/19/2006
80.	M-78	AMC 381066	31	4N	20W	12/19/2006
81.	M-79	AMC 381067	31	4N	20W	12/19/2006
82.	M-80	AMC 381068	31	4N	20W	12/19/2006
83.	M-81	AMC 381069	31	4N	20W	12/19/2006
84.	M-82	AMC 381070	31	4N	20W	12/19/2006
85.	M-83	AMC 381071	31	4N	20W	12/19/2006
86.	M-84	AMC 381072	31	4N	20W	12/19/2006
87.	M-85	AMC 381073	31/32	4N	20W	12/19/2006
88.	M-86	AMC 381074	33/34	4N	20W	12/19/2006
89.	M-87	AMC 381075	33	4N	20W	12/19/2006
90.	M-88	AMC 381076	33	4N	20W	12/19/2006
91.	M-89	AMC 381077	33	4N	20W	12/19/2006
92.	M-90	AMC 381078	33	4N	20W	12/19/2006
93.	M-91	AMC 381079	34	4N	20W	12/19/2006



#	Name	Serial Number	Sec	Twp	Range	Location Date
94.	M-92	AMC 381030	32	4N	20W	12/19/2006
95.	M-93	AMC 381081	32	4N	20W	12/19/2006
96.	M-94	AMC 381082	32	4N	20W	12/19/2006
97.	M-95	AMC 381083	32	4N	20W	12/19/2006
98.	M-96	AMC 381084	32/31	4N	20W	12/19/2006
99.	M-97	AMC 381085	31	4N	20W	12/19/2006
100.	M-98	AMC 381086	31	4N	20W	12/19/2006
101.	M-99	AMC 381087	31	4N	20W	12/19/2006
102.	M-100	AMC 381088	31	4N	20W	12/19/2006
103.	M-101	AMC 391037	34	4N	20W	2/1/08
104.	M-102	AMC 391038	34	4N	20W	2/1/08
105.	M-103	AMC 391039	34	4N	20W	2/1/08
			3	3N	20W	
106.	M-104	AMC 391040	3	3N	20W	2/1/08
107.	M-105	AMC 391041	3	3N	20W	2/1/08
108.	M-106	AMC 391042	3	3N	20W	2/1/08
109.	M-107	AMC 391043	3	3N	20W	2/1/08
110.	M-108	AMC 391044	3	3N	20W	2/1/08
111.	M-109	AMC 391045	3	3N	20W	2/1/08
112.	M-110	AMC 391046	3	3N	20W	2/1/08
113.	M-86-A	AMC 392087	32	4N	20W	5/10/2008
114.	AGN#1	AMC 392088	30/31	4N	20W	3/7/2008
115.	AGN#2	AMC 392089	30/31	4N	20W	3/7/2008
116.	AGN#3	AMC 392090	30/31	4N	20W	3/7/2008
117.	AGN#4	AMC 392091	30/31	4N	20W	3/7/2008
118.	AGN#5	AMC 392092	29/30	4N	20W	3/7/2008
			31	4N	20W	
			32	4N	20W	
119.	AGN#6	AMC 392093	29/32	4N	20W	3/7/2008
120.	AGN#7	AMC 392094	29/32	4N	20W	3/7/2008
121.	AGN#8	AMC 392095	29/32	4N	20W	3/7/2008
122.	AGN#9	AMC 392096	32	4N	20W	3/7/2008
123.	AGN#10	AMC 392097	32	4N	20W	3/7/2008
124.	AGN#11	AMC 392098	29/32	4N	20W	3/7/2008
125.	AGN#12	AMC 392099	29/32	4N	20W	3/7/2008
126.	AGN#13	AMC 392100	32	4N	20W	3/7/2008
127.	AGN#14	AMC 392101	32	4N	20W	3/7/2008
128.	AGN#15	AMC 392102	29/32	4N	20W	3/7/2008
129.	AGN#16	AMC 392103	29/32	4N	20W	3/7/2008
130.	AGN#17	AMC 392104	32	4N	20W	3/7/2008
131.	AGN#18	AMC 392105	32	4N	20W	3/7/2008
132.	AGN#19	AMC 392106	29/32	4N	20W	3/7/2008
133.	AGN#20	AMC 392107	29/30	4N	20W	3/7/2008
			31	4N	20W	
			32	4N	20W	
134.	AGN#21	AMC 392108	32/33	4N	20W	3/7/2008
135.	AGN#22	AMC 392109	33	4N	20W	3/7/2008
136.	AGN#23	AMC 392110	28/33	4N	20W	3/7/2008

RECEIVED


#	Name	Serial Number	Sec	Twp	Range	Location Date
137.	AGN#24	AMC 392111	28/33	4N	20W	3/7/2008
138.	AGN#25	AMC 392112	33	4N	20W	3/7/2008
139.	AGN#26	AMC 392113	28	4N	20W	3/7/2008
140.	AGN#27	AMC 392114	28	4N	20W	3/7/2008
141.	AGN#28	AMC 392115	28/29	4N	20W	3/7/2008
142.	AGN#29	AMC 392116	28	4N	20W	3/7/2008
143.	AGN#30	AMC 392117	30	4N	20W	3/7/2008
144.	AGN#31	AMC 392118	29	4N	20W	3/7/2008
145.	AGN#32	AMC 392119	29	4N	20W	3/7/2008
146.	AGN#33	AMC 392120	29	4N	20W	3/7/2008
147.	AGN#34	AMC 392121	29	4N	20W	3/7/2008
148.	AGN#35	AMC 392122	29	4N	20W	3/7/2008
149.	AGN#36	AMC 392123	29	4N	20W	3/7/2008
150.	AGN#37	AMC 392124	29/30	4N	20W	3/7/2008
151.	AGN#38	AMC 392125	30	4N	20W	3/7/2008
152.	AGN#39	AMC 392126	30	4N	20W	3/7/2008
153.	AGN#40	AMC 392127	30	4N	20W	3/7/2008
154.	AGN#41	AMC 392128	30	4N	20W	3/7/2008

\* Denotes Placer Claims, the others are Lode Claims.

\*\* Denotes Lease Purchase, Placer Claim.

2008 JUN 27 A 7:24

RECEIVED  
BLM/AZ STATE OFFICE

  
**United States Department of the Interior**  
**Bureau of Land Management**  
 BUSINESS & SUPPORT SVCS DIV  
 ONE N CENTRAL AVE SUITE 800  
 PHOENIX, AZ 85004 -4427  
 Phone: (602) 417-9200

Receipt

No: 1773218

<b>Transaction #:</b> 1830949	
<b>Date of Transaction:</b> 08/27/2008	
<b>CUSTOMER:</b>	MAGMACHEM EXPLORATIONS P.O. BOX 950 SONOITA, AZ 85637

LINE #	QTY	DESCRIPTION	REMARKS	UNIT PRICE	TOTAL
1	1.00	LOCATABLE MINERALS / MINING CLAIMS-NOT NEW-UNADJUD, ONE AUTH NO. ONLY / MINING CLAIM MONEY RECEIVED (455) CASES: AMC369033/\$19250.00	MAINT 2009	- n/a -	19250.00
<b>TOTAL:</b>					<b>\$19,250.00</b>

PAYMENT INFORMATION

1	<b>AMOUNT:</b>	\$19,250.00	<b>POSTMARKED:</b>	8/25/08 0:00
	<b>TYPE:</b>	CHECK	<b>RECEIVED:</b>	08/27/2008
	<b>CHECK NO:</b>	2129		
	<b>NAME:</b>	MAGMACHEM EXPLORATION INC P.O. BOX 950 SONOITA AZ 85637		

REMARKS

This receipt was generated by the automated BLM Collections and Billing System and is a paper representation of a portion of the official electronic record contained therein.

**NOTICE!!**

**These documents have been scanned!**

**Do not place un-scanned documents beneath this notice!**

**Do not remove this notice from this file!**

GPO Jacket No. 560-102  
Print Order 61540  
Rise Business Services, LLC  
Job=AZ15 5/23/2019



Box Number= AZ15082



Claim Begin-End: AMC392087-AMC392128

**5 Miscellaneous**



AZ15082-11

AMC391277-AMC392087

**NO  
DOCUMENTS  
FOUND**

NO DOCUMENTS FOUND  
NO DOCUMENTS FOUND

**NOTICE!!**

**These documents have been scanned!**

**Do not place un-scanned documents beneath this notice!**

**Do not remove this notice from this file!**

GPO Jacket No. 560-102  
Print Order 61540  
Rise Business Services, LLC  
Job=AZ15 5/23/2019



Box Number= AZ15082



Claim Begin-End: AMC392087-AMC392128

**6 Location Notices-Amendments and Supporting Documents**



AZ15082-11

AMC391277-AMC392087

MINING CLAIM STATUS REPORT

MTP CHECKED BY \_\_\_\_\_  
GEO CHECKED BY \_\_\_\_\_

LEAD SERIAL NO. AMC 392087 THROUGH AMC 392128

# <u>42</u> LODE	LOCATION FEE @ \$30 =	\$ <u>1260.00</u>
# _____ PLACER	PROCESSING FEE @ \$15 =	\$ <u>630.00</u>
# _____ ASSOCIATION PL	MAINTENANCE FEE @ \$125 =	\$ <u>5250.00</u>
# _____ MILL SITE	OVERAGE	\$ _____
# _____ TUNNEL SITE	SHORTAGE	\$ _____
	OTHER FEES	\$ _____
ENOUGH LOCATORS	TOTAL	\$ <u>1140.00</u>
YES [ ] NO [ ]		

OVER-THE-COUNTER [ ] MAIL [  ] TIMELY FILED: YES [  ] NO [ ]

LEGAL DESCRIPTION: T 4N R 20W SEC 32, 30, 31, 29, 33, 28  
 T \_\_\_\_\_ R \_\_\_\_\_ SEC \_\_\_\_\_  
 T \_\_\_\_\_ R \_\_\_\_\_ SEC \_\_\_\_\_  
 T \_\_\_\_\_ R \_\_\_\_\_ SEC \_\_\_\_\_

BLM [ ] FOREST SERVICE [ ] \_\_\_\_\_ SUBJ TO PL 359: YES [ ] NO [ ]

WILDERNESS AREA: NO [ ] YES [ ] \_\_\_\_\_

SPLIT ESTATE: SX [ ] PX [ ] SRHA [ ] OTHER [ ] \_\_\_\_\_ N/A [ ]  
 PROPER NOTICE FILED IF LOCATED ON SRHA LANDS-YES [ ] NO [ ] N/A [ ]

RECONVEYED MINERALS ON BLM LANDS REQUIRE OPENING ORDERS  
 FROM 1944 TO 1993. OPEN TO ENTRY ON: \_\_\_\_\_ N/A [ ]

COMMENTS/STATUS: VOID [ ] PARTIALLY VOID [ ] PVT MINERALS [ ]  
 WITHDRAWN LANDS [ ] OTHER [ ]

AMC 392088 appears partially w/in Colo Riv Ind Res  
AMC 392128  
No letter that they take no interest was sent. 12/7/2011

Claimant acknowledges that portions of the following claim(s) site(s) may be void or voidable. \_\_\_\_\_

Signature of claimant \_\_\_\_\_  
 FINAL ADJUDICATION IS DATE 8/2/2010

6/5

AMC 392087

Recorded at the Request of:

When recorded mail to:

ARIZONA Gold Holdings LLC  
P.O. Box 950  
SONOITA, ARIZONA 85637

PHOENIX, ARIZONA

2008 MAY 15 A 1:51

RECEIVED  
B.L.M. AZ STATE OFFICE

# NOTICE OF MINING CLAIM LOCATION

- Location     Amendment    *Check one only*
- Placer     Lode     Millsite     Tunnelsite    *Check one only*
- The name and address of the Locator is ARIZONA Gold Holdings LLC  
Name  
P.O. Box 950    SONOITA    AZ    85637  
Address    City    State    Zip
- The name of the claim is M 86-A
- The date of the location is May 10<sup>th</sup> 2008
- The type of location monument is 2" x 2" x 5' wooden Post
- The type of corner and end monument is 2" x 2" x 5' wooden Post
- The claim is 1500 feet long and 600 feet wide. The Distance from the location monument to each end of the claim is 50 feet in a North direction and 1450 feet in a South direction.
- The general course is from the North to the South.
- The location of the claim occupies all or part of the following quarter sections:  

Quarter Section(s)	Section(s)	Township(s)	Range(s)
<u>SW 1/4</u>	<u>32</u>	<u>T4N</u>	<u>R20W</u>
- The locality of this claim with reference to some natural object or permanent monument and additional information (if any) concerning its locality are as follows:  
The NE corner is about 16,500 in a SE direction to Sugarleaf Peak, in the Oro Fino Mining District.
- If amending, the previous claim name was \_\_\_\_\_ recorded in Docket \_\_\_\_\_ Book \_\_\_\_\_ Mining District, \_\_\_\_\_ County, Arizona.

Date May 10<sup>th</sup>, 2008

Asent Merrill Palmer  
Signature

AMC 392087



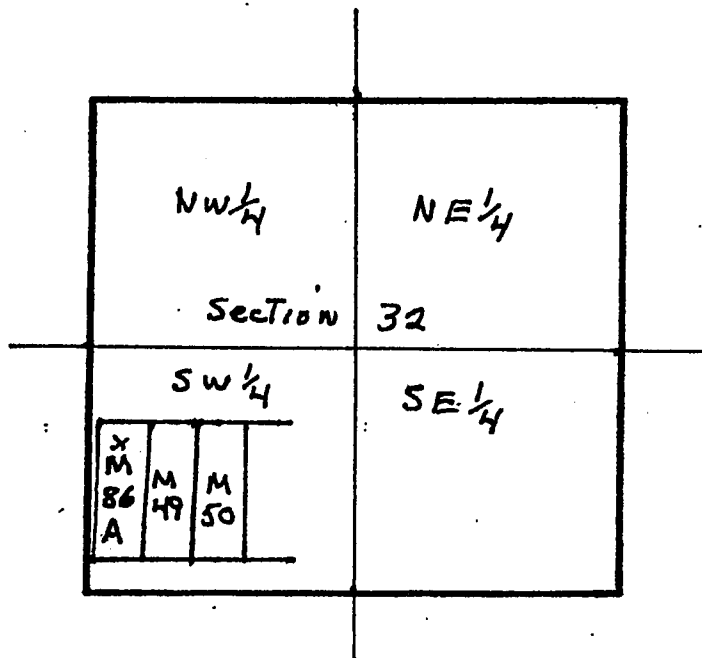
# MAP OF MINING CLAIM LOCATION

- The name of the claim is M 86 A
- Type of claim is  Placer  Lode  Millsite  Tunnelsite *Check only one*
- The NE corner of the claim is About 11,500 feet in a SE direction to a ~~Survey monument~~ permanent natural object described as Sugarloaf Peak
- The bearing and distance between the corners of the claim are beginning at the NE corner of the claim, 1500 FT feet in a South direction to the SE corner, then 600 feet in a West direction to the SW corner, then 1500 feet in a North direction to the NW corner, then 600 feet in a EAST direction to the point of beginning.

## MAP

One inch = Two thousand feet

North arrow



PHOENIX, ARIZONA

2000 MAY 15 A 7:57

RECEIVED  
B.L.M. AZ STATE OFFICE

Section 32 Township T4N Range R20W G & SRB & M

Date 5/10/08

Asent Merrill Palmer  
Signature

AMC 392087

Recorded at the Request of:

When recorded mail to:  
Merrill PALMER  
PO Box 552  
Bouse, AZ. 85325

PHOENIX, ARIZONA

2008 MAY 15 A 7:58

RECEIVED  
U.S. STATE OFFICE

# NOTICE OF MINING CLAIM LOCATION

- Location     Amendment    *Check one only*
- Placer     Lode     Millsite     Tunnelsite    *Check one only*
- The name and address of the Locator is ARIZONA gold Holdings LLC  
Name  
P.O. Box 950    SONOITA    ARIZONA    85637  
Address    City    State    Zip
- The name of the claim is "AGN#1" ARIZONA Gold-NORTH #1
- The date of the location is MARCH 7<sup>th</sup> 2008
- The type of location monument is 2" x 2" x 5' wooden post
- The type of corner and end monument is 2" x 2" x 5' wooden post
- The claim is 1500 feet long and 600 feet wide. The Distance from the location monument to each end of the claim is 50 feet in a South direction and 1450 feet in a North direction.
- The general course is from the North to the South.
- The location of the claim occupies all or part of the following quarter sections:  

Quarter Section(s)	Section(s)	Township(s)	Range(s)
<u>SW/SE</u>	<u>30</u>	<u>T4N</u>	<u>R20W</u>
<u>NW/NE</u>	<u>31</u>	<u>T4N</u>	<u>R20W</u>
- The locality of this claim with reference to some natural object or permanent monument and additional information (if any) concerning its locality are as follows:  
The SE CORNER of this claim is ABOUT 15250 FEET IN A SE direction To The SUGARLOAF PEAK MOUNTAIN Top.
- If amending, the previous claim name was \_\_\_\_\_ recorded in Docket \_\_\_\_\_ Book \_\_\_\_\_ Mining District, \_\_\_\_\_ County, Arizona.

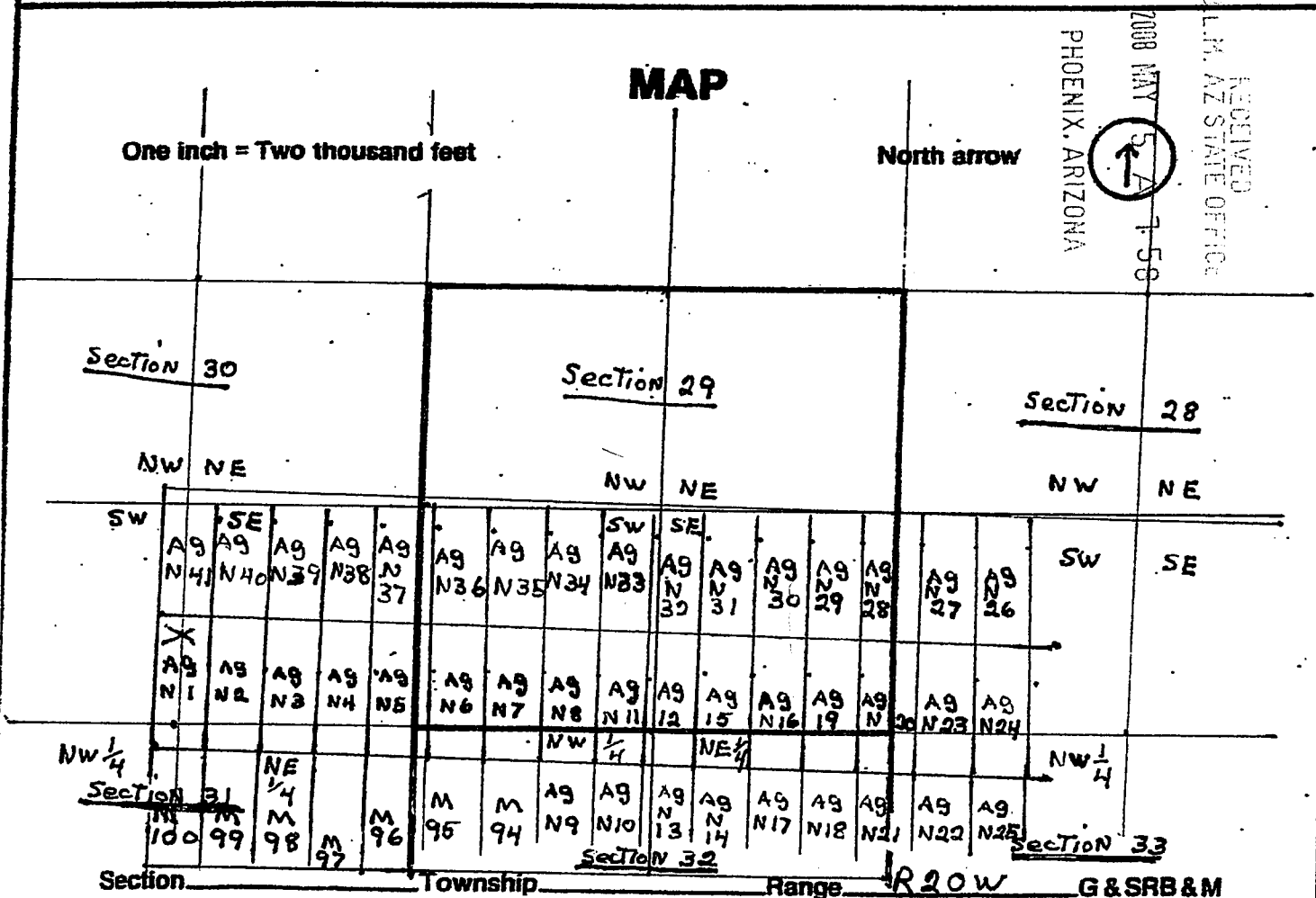
Date MARCH 7<sup>th</sup> 2008

Agent For: Merrill Palmer  
ARIZONA gold Holdings LLC    *Signature*

AMC 392088

# MAP OF MINING CLAIM LOCATION

- The name of the claim is ARIZONA Gold-North #1
- Type of claim is  Placer  Lode  Millsite  Tunnelsite *Check only one*
- The NW corner of the claim is About 16,500 feet in a SE direction to a ~~point on the ground~~ natural object described as Sugarleaf Peak
- The bearing and distance between the corners of the claim are beginning at the NW corner of the claim, 600 feet in a EAST direction to the NE corner, then 1500 feet in a South direction to the SE corner, then 600 feet in West direction to the SW corner, then 1500 feet in a North direction to the point of beginning.



Date March 7th 2008

Merrill Palmer  
Signature

ANJ 392088

Recorded at the Request of:

When recorded mail to:  
Merrill Palmer  
PO Box 552  
Bouse, AZ. 85325

RECEIVED  
CLM. AZ STATE OFFICE  
2008 MAY 15 A 1:58  
PHOENIX, ARIZONA

# NOTICE OF MINING CLAIM LOCATION

- 1.  Location     Amendment    *Check one only*
- 2.  Placer     Lode     Millsite     Tunnelsite    *Check one only*
- 3. The name and address of the Locator is ARIZONA gold Holdings LLC  
Name  
P.O. Box 950    SONOITA    ARIZONA    85637  
Address    City    State    Zip
- 4. The name of the claim is "AGN#2" ARIZONA Gold-NORTH #2
- 5. The date of the location is MARCH 7<sup>th</sup> 2008
- 6. The type of location monument is 2" x 2" x 5' wooden post
- 7. The type of corner and end monument is 2" x 2" x 5' wooden post
- 8. The claim is 1500 feet long and 600 feet wide. The Distance from the location monument to each end of the claim is 50 feet in a SOUTH direction and 1450 feet in a NORTH direction.
- 9. The general course is from the North to the South.

10. The location of the claim occupies all or part of the following quarter sections:

Quarter Section(s)	Section(s)	Township(s)	Range(s)
<u>SE 1/4</u>	<u>30</u>	<u>T4N</u>	<u>R20W</u>
<u>NE 1/4</u>	<u>31</u>	<u>T4N</u>	<u>R20W</u>

11. The locality of this claim with reference to some natural object or permanent monument and additional information (if any) concerning its locality are as follows:  
The NW CORNER of this claim is ABOUT 16,000 FEET IN A SE direction To The SUGARLEAF PEAK MOUNTAIN Top.

12. If amending, the previous claim name was \_\_\_\_\_ recorded in Docket \_\_\_\_\_ Book \_\_\_\_\_ Mining District, \_\_\_\_\_ County, Arizona.

Date MARCH 7<sup>th</sup>, 2008 Agent For: Merrill Palmer  
 ARIZONA gold Holdings LLC Signature

AMC 392089

# MAP OF MINING CLAIM LOCATION

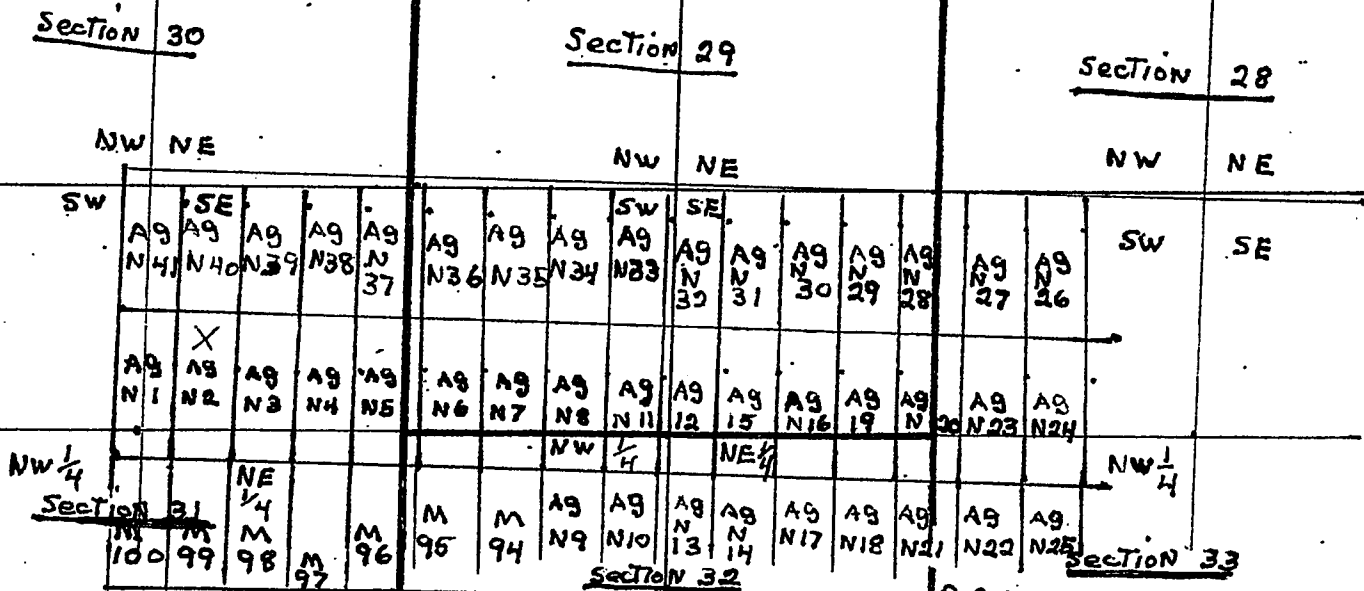
1. The name of the claim is ARIZONA Gold-North # 2
2. Type of claim is     Placer     Lode     Millsite     Tunnelsite    *Check only one*
3. The NW corner of the claim is About 16,000 feet in a SE direction to a ~~permanent natural object~~ natural object described as Sugarleaf Peak
4. The bearing and distance between the corners of the claim are beginning at the NW corner of the claim, 600 feet in a EAST direction to the NE corner, then 1500 feet in a South direction to the SE corner, then 600 feet in West direction to the SW corner, then 1500 feet in a North direction to the point of beginning.

## MAP

One inch = Two thousand feet

North arrow

RECEIVED  
 3.11.14. AZ STATE OFFICE  
 2008 MAY 15 11:58  
 PHOENIX, ARIZONA



Section 30, 31 Township T4N Range R20W G&SR&M

Date March 7<sup>th</sup> 2008

AGENT: Merill Palmer  
 Signature

AMD 392089

Recorded at the Request of:

When recorded mail to:  
Merrill Palmer  
PO Box 552  
Bouse, AZ. 85325

RECEIVED  
CLM AZ STATE OFFICE  
2008 MAY 15 A 7:58  
PHOENIX ARIZONA

# NOTICE OF MINING CLAIM LOCATION

- Location     Amendment    *Check one only*
- Placer     Lode     Millsite     Tunnelsite    *Check one only*
- The name and address of the Locator is ARIZONA gold Holdings LLC  
Name  
P.O. Box 950    SONOITA    ARIZONA    85637  
Address    City    State    Zip
- The name of the claim is "AGN#3" ARIZONA Gold-NORTH #3
- The date of the location is MARCH 7<sup>TH</sup> 2008
- The type of location monument is 2" x 2" x 5' wooden post
- The type of corner and end monument is 2" x 2" x 5' wooden post
- The claim is 1500 feet long and 600 feet wide. The Distance from the location monument to each end of the claim is 50 feet in a South direction and 1450 feet in a North direction.
- The general course is from the North to the South.
- The location of the claim occupies all or part of the following quarter sections:  

Quarter Section(s)	Section(s)	Township(s)	Range(s)
<u>SE 1/4</u>	<u>30</u>	<u>T4N</u>	<u>R20W</u>
<u>NE 1/4</u>	<u>31</u>	<u>T4N</u>	<u>R20W</u>
- The locality of this claim with reference to some natural object or permanent monument and additional information (if any) concerning its locality are as follows:  
The NW CORNER of this claim is ABOUT 15,750 FEET IN A SE direction To The SUGARLOAF PEAK MOUNTAIN Top.
- If amending, the previous claim name was \_\_\_\_\_ recorded in Docket \_\_\_\_\_ Book \_\_\_\_\_ Mining District, \_\_\_\_\_ County, Arizona.

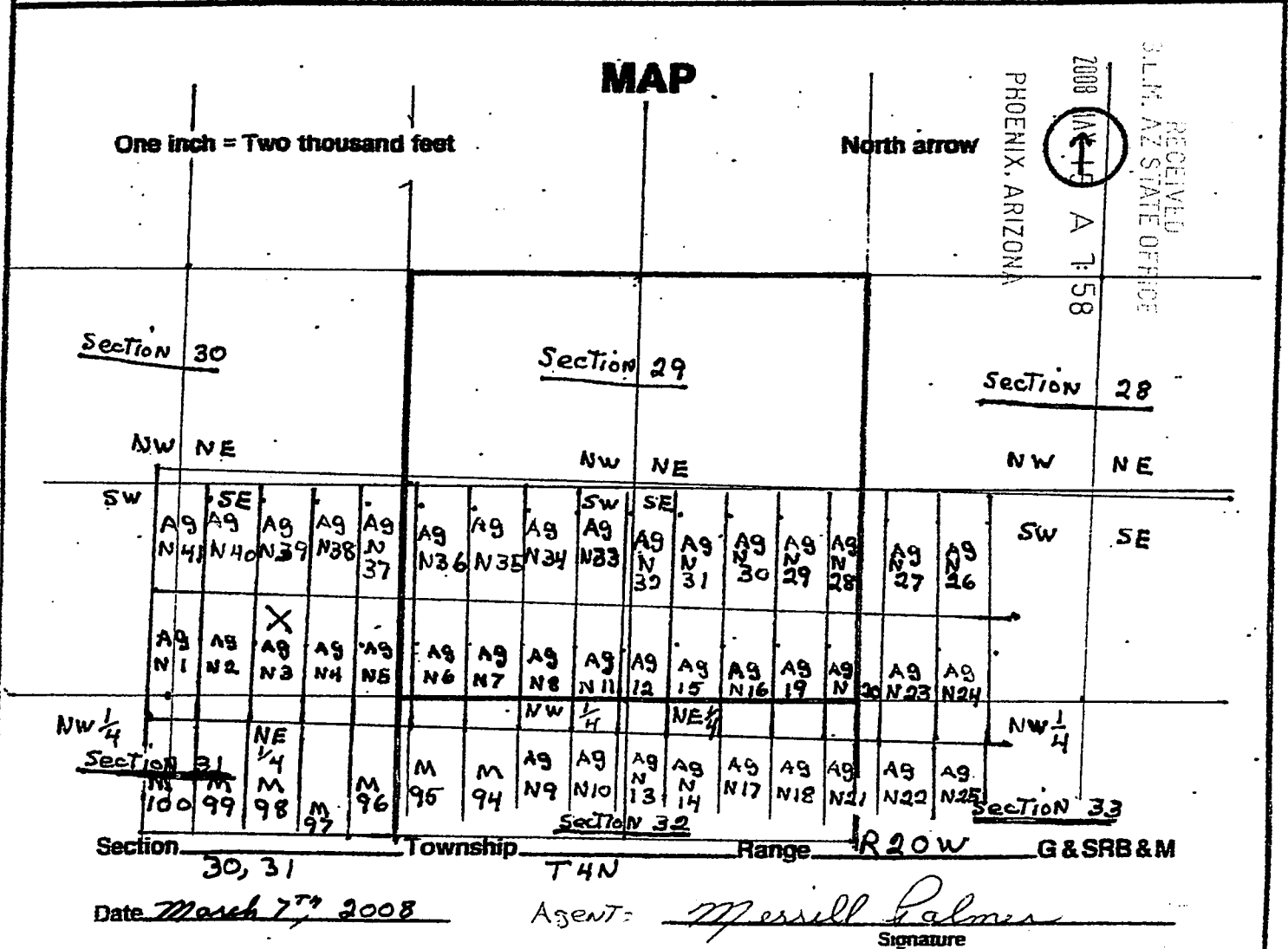
Date MARCH 7<sup>TH</sup> 2008

Agent For: Merrill Palmer  
ARIZONA gold Holdings LLC    *Signature*

AMC 392090

# MAP OF MINING CLAIM LOCATION

- The name of the claim is ARIZONA Gold-North #3
- Type of claim is  Placer  Lode  Millsite  Tunnelsite Check only one
- The NW corner of the claim is About 15,750 feet in a SE direction to a ~~subsequent monument~~ natural object described as Sugarleaf Peak
- The bearing and distance between the corners of the claim are beginning at the NW corner of the claim, 600 feet in a EAST direction to the NE corner, then 1500 feet in a South direction to the SE corner, then 600 feet in West direction to the SW corner, then 1500 feet in a North direction to the point of beginning.



AMC 392090

Recorded at the Request of:

When recorded mail to:

Merrill Palmer  
PO Box 552  
Bouse, AZ. 85325

PHOENIX, ARIZONA

2008 MAY 15 A 7:58

RECEIVED  
ALM, AZ STATE OFFICE

# NOTICE OF MINING CLAIM LOCATION

1.  Location  Amendment *Check one only*

2.  Placer  Lode  Millsite  Tunnelsite *Check one only*

3. The name and address of the Locator is ARIZONA gold Holdings LLC

P.O. Box 950 SONOITA ARIZONA 85637  
Address City State Zip

4. The name of the claim is "AGN#4" ARIZONA Gold-NORTH # 4

5. The date of the location is MARCH 7<sup>th</sup>, 2008

6. The type of location monument is 2" x 2" x 5' wooden post

7. The type of corner and end monument is 2" x 2" x 5' wooden post

8. The claim is 1500 feet long and 600 feet wide. The Distance from the location monument to each end of the claim is 50 feet in a South direction and 1450 feet in a North direction.

9. The general course is from the North to the South

10. The location of the claim occupies all or part of the following quarter sections:

Quarter Section(s)	Section(s)	Township(s)	Range(s)
<u>SE 1/4</u>	<u>30</u>	<u>T4N</u>	<u>R20W</u>
<u>NE 1/4</u>	<u>31</u>	<u>T4N</u>	<u>R20W</u>

11. The locality of this claim with reference to some natural object or permanent monument and additional information (if any) concerning its locality are as follows:

The NW CORNER of this claim is about 15,000 Feet in a SE direction To The Sugarloaf Peak Mountain Top.

12. If amending, the previous claim name was \_\_\_\_\_ recorded in Docket \_\_\_\_\_ Book \_\_\_\_\_ Mining District, \_\_\_\_\_ County, Arizona.

Date March 7<sup>th</sup>, 2008

Agent For: Merrill Palmer  
ARIZONA gold Holdings LLC *Signature*

AMC 392091



# MAP OF MINING CLAIM LOCATION

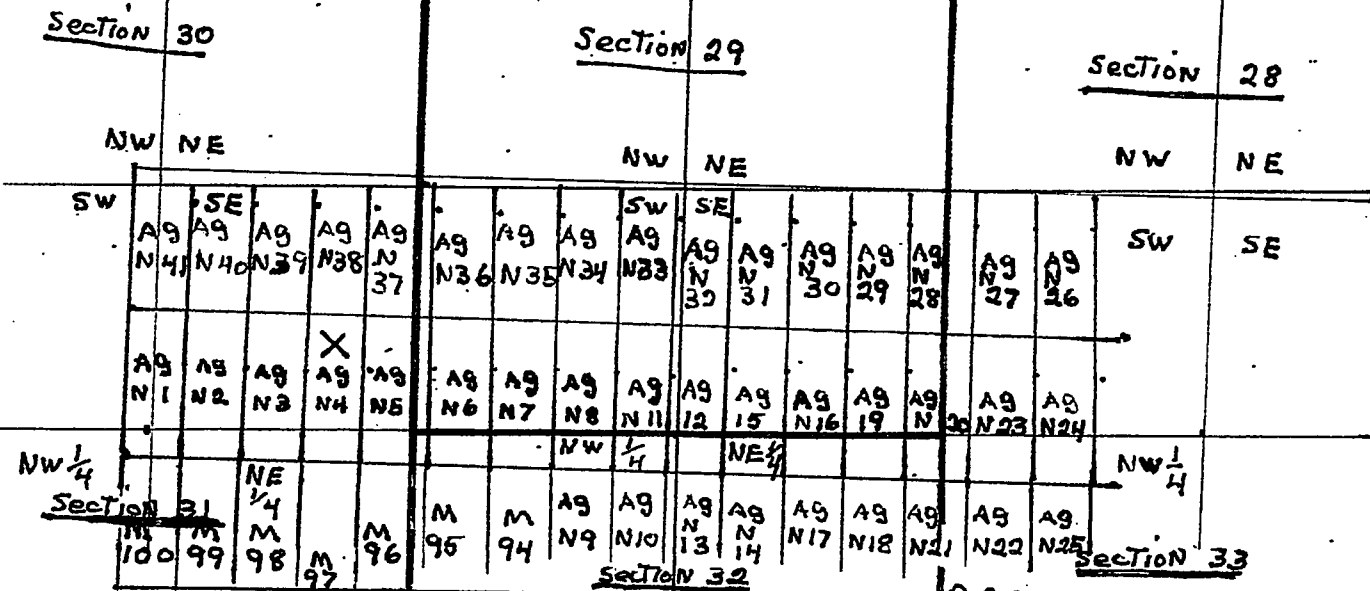
1. The name of the claim is ARIZONA Gold-North # 4
2. Type of claim is     Placer     Lode     Millsite     Tunnelsite    *Check only one*
3. The NW corner of the claim is About 15,000 feet in a SE direction to a ~~survey monument~~ natural object described as Sugarloaf Peak
4. The bearing and distance between the corners of the claim are beginning at the NW corner of the claim, 600 feet in a EAST direction to the NE corner, then 1500 feet in a South direction to the SE corner, then 600 feet in West direction to the SW corner, then 1500 feet in a North direction to the point of beginning.

## MAP

One inch = Two thousand feet

North arrow

RECEIVED  
 D.L.A. AZ STATE OFFICE  
 PHOENIX, ARIZONA  
 2008 MAY 15 11:58



Section 30, 31 Township 74N Range R20W G & SRB & M

Date March 7, 2008 Agent Merrill Palmer Signature

AMC 392091

Recorded at the Request of:

When recorded mail to:

Merrill Palmer  
PO Box 552  
Bouse, AZ. 85325

2008 MAY 15 A 7:58

PHOENIX, ARIZONA

RECEIVED  
CLM. AZ STATE OFFICE

# NOTICE OF MINING CLAIM LOCATION

1.  Location  Amendment *Check one only*

2.  Placer  Lode  Millsite  Tunnelsite *Check one only*

3. The name and address of the Locator is ARIZONA gold Holdings LLC

P.O. Box 950 SONOITA ARIZONA 85637  
Address City State Zip

4. The name of the claim is "AGN#5" ARIZONA Gold-NORTH #5

5. The date of the location is MARCH 7<sup>th</sup> 2008

6. The type of location monument is 2' x 2' x 5' wooden post

7. The type of corner and end monument is 2' x 2' x 5' wooden post

8. The claim is 1500 feet long and 600 feet wide. The Distance from the location monument to each end of the claim is 50 feet in a South direction and 1450 feet in a North direction.

9. The general course is from the North to the South

10. The location of the claim occupies all or part of the following quarter sections:

Quarter Section(s)	Section(s)	Township(s)	Range(s)
<u>SE 1/4</u>	<u>30</u>	<u>T4N</u>	<u>R20W</u>
<u>SW 1/4</u>	<u>29</u>	<u>T4N</u>	<u>R20W</u>
<u>NE 1/4</u>	<u>31</u>	<u>T4N</u>	<u>R20W</u>
<u>NW 1/4</u>	<u>32</u>	<u>T4N</u>	<u>R20W</u>

11. The locality of this claim with reference to some natural object or permanent monument and additional information (if any) concerning its locality are as follows:

The CORNER of this claim is about 14,500 Feet in a SE direction to the Sugarloaf Peak Mountain Top.

12. If amending, the previous claim name was \_\_\_\_\_ recorded in Docket \_\_\_\_\_ Book \_\_\_\_\_ Mining District \_\_\_\_\_ County, Arizona.

Date March 7<sup>th</sup> 2008

Agent For: Merrill Palmer  
ARIZONA gold Holdings LLC Signature

ANC 392092

# MAP OF MINING CLAIM LOCATION

- The name of the claim is ARIZONA Gold-North # 5
- Type of claim is  Placer  Lode  Millsite  Tunnelsite *Check only one*
- The NW corner of the claim is About 14,500 feet in a SE direction to a ~~survey monument~~ permanent natural object described as Sugarloaf Peak
- The bearing and distance between the corners of the claim are beginning at the NW corner of the claim, 600 feet in a EAST direction to the NE corner, then 1500 feet in a South direction to the SE corner, then 600 feet in West direction to the SW corner, then 1500 feet in a North direction to the point of beginning.

RECEIVED  
D.L.M. AZ STATE OFFICE

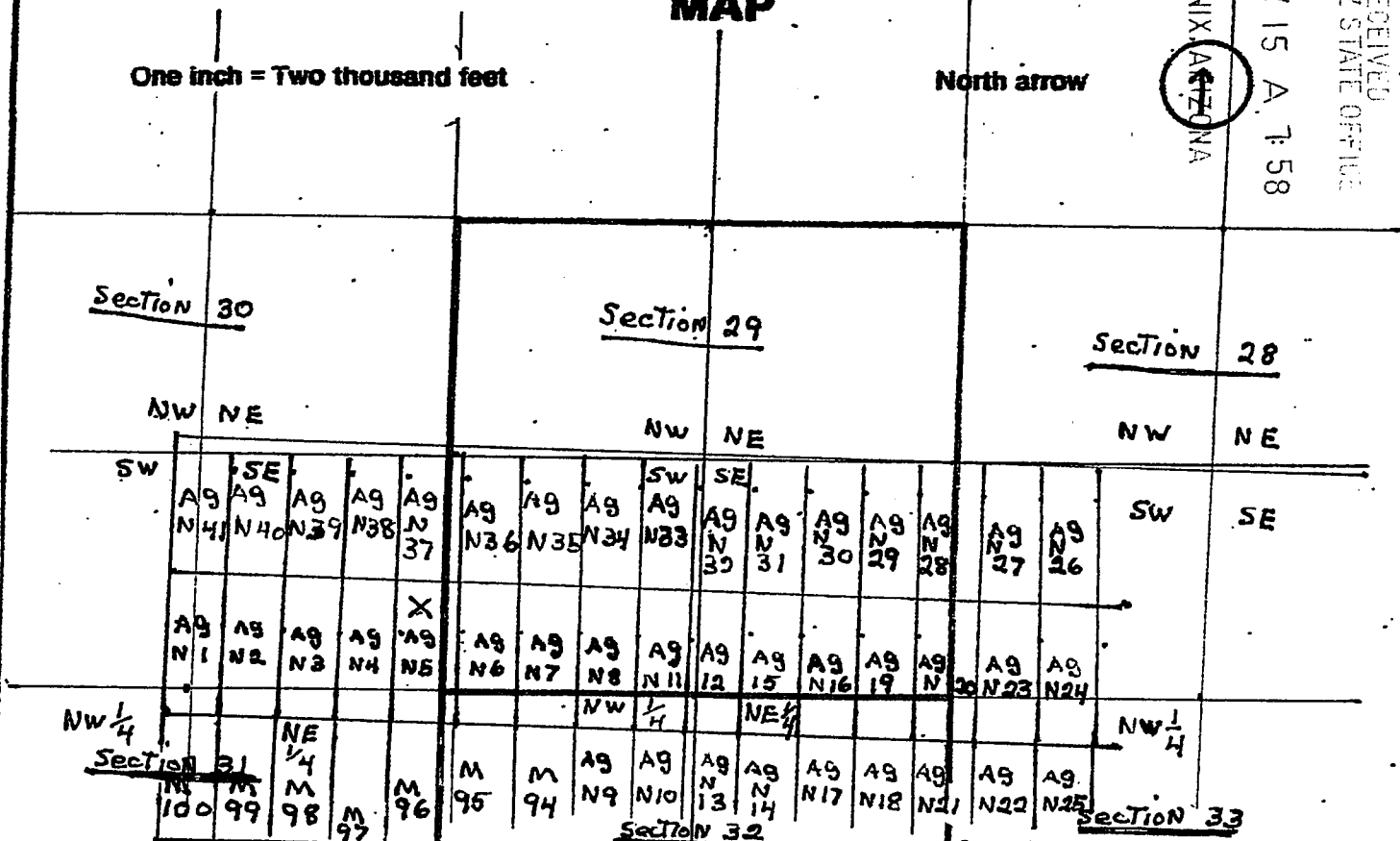
2008 MAY 15 A. 7:58

PHOENIX, ARIZONA

## MAP

One inch = Two thousand feet

North arrow



AMC 392092

Section 30, 29, 31, 32 Township T 4 N Range R 20 W G & SRB & M

Date March 7<sup>th</sup>, 2008

AGENT Merrill Palmer  
Signature

Recorded at the Request of:

When recorded mail to:  
Merrill Palmer  
PO Box 552  
Bouse, AZ. 85825

RECEIVED  
CLM AZ STATE OFFICE  
2008 MAY 15 A 7:59  
PHOENIX, ARIZONA

# NOTICE OF MINING CLAIM LOCATION

1.  Location     Amendment    Check one only

2.  Placer     Lode     Millsite     Tunnelsite    Check one only

3. The name and address of the Locator is ARIZONA gold Holdings LLC  
Name  
P.O. Box 950    SONOITA    ARIZONA    85637  
Address    City    State    Zip

4. The name of the claim is "AGN# 6" ARIZONA Gold-NORTH # 6

5. The date of the location is MARCH 7<sup>th</sup> 2008

6. The type of location monument is 2" x 2" x 5' wooden post

7. The type of corner and end monument is 2" x 2" x 5' wooden post

8. The claim is 1500 feet long and 600 feet wide. The Distance from the location monument to each end of the claim is 50 feet in a South direction and 1450 feet in a North direction.

9. The general course is from the North to the South

10. The location of the claim occupies all or part of the following quarter sections:

Quarter Section(s)	Section(s)	Township(s)	Range(s)
<u>SW 1/4</u>	<u>29</u>	<u>T4N</u>	<u>R20W</u>
<u>NW 1/4</u>	<u>32</u>	<u>T4N</u>	<u>R20W</u>

11. The locality of this claim with reference to some natural object or permanent monument and additional information (if any) concerning its locality are as follows:

The NW corner of this claim is about 14,000 feet in a SE direction to the Sugarloaf Peak Mountain Top.

12. If amending, the previous claim name was \_\_\_\_\_ recorded in Docket \_\_\_\_\_ Book \_\_\_\_\_ Mining District \_\_\_\_\_ County, Arizona.

Date March 7<sup>th</sup> 2008

Agent For: Merrill Palmer  
ARIZONA gold Holdings LLC    Signature

AMC 392093



Recorded at the Request of:

When recorded mail to:  
Merrill Palmer  
PO Box 552  
Bouse, AZ. 85825

PHOENIX, ARIZONA

2008 MAY 15 A 1:59

RECEIVED  
CLERK, AZ STATE OFFICE

# NOTICE OF MINING CLAIM LOCATION

1.  Location  Amendment *Check one only*

2.  Placer  Lode  Millsite  Tunnelsite *Check one only*

3. The name and address of the Locator is ARIZONA gold Holdings LLC  
Name  
P.O. Box 950 SONDITA ARIZONA 85637  
Address City State Zip

4. The name of the claim is "AGN#7" ARIZONA Gold-NORTH # 7

5. The date of the location is MARCH 7<sup>th</sup>, 2008

6. The type of location monument is 2" x 2" x 5' wooden post

7. The type of corner and end monument is 2" x 2" x 5' wooden post

8. The claim is 1500 feet long and 600 feet wide. The Distance from the location monument to each end of the claim is 50 feet in a \_\_\_\_\_ direction and 1450 feet in a \_\_\_\_\_ direction.

9. The general course is from the North to the South

10. The location of the claim occupies all or part of the following quarter sections:

Quarter Section(s)	Section(s)	Township(s)	Range(s)
<u>SW 1/4</u>	<u>29</u>	<u>T4N</u>	<u>R20W</u>
<u>NW 1/4</u>	<u>32</u>	<u>T4N</u>	<u>R20W</u>

11. The locality of this claim with reference to some natural object or permanent monument and additional information (if any) concerning its locality are as follows:

The NW corner of this claim is about 13,500 Feet in a SE direction To The Sugarloaf Peak Mountain Top.

12. If amending, the previous claim name was \_\_\_\_\_ recorded in Docket \_\_\_\_\_ Book \_\_\_\_\_ Mining District \_\_\_\_\_ County, Arizona.

Date March 7<sup>th</sup>, 2008

Agent For: Merrill Palmer  
ARIZONA gold Holdings LLC Signature

AMB 392094

# MAP OF MINING CLAIM LOCATION

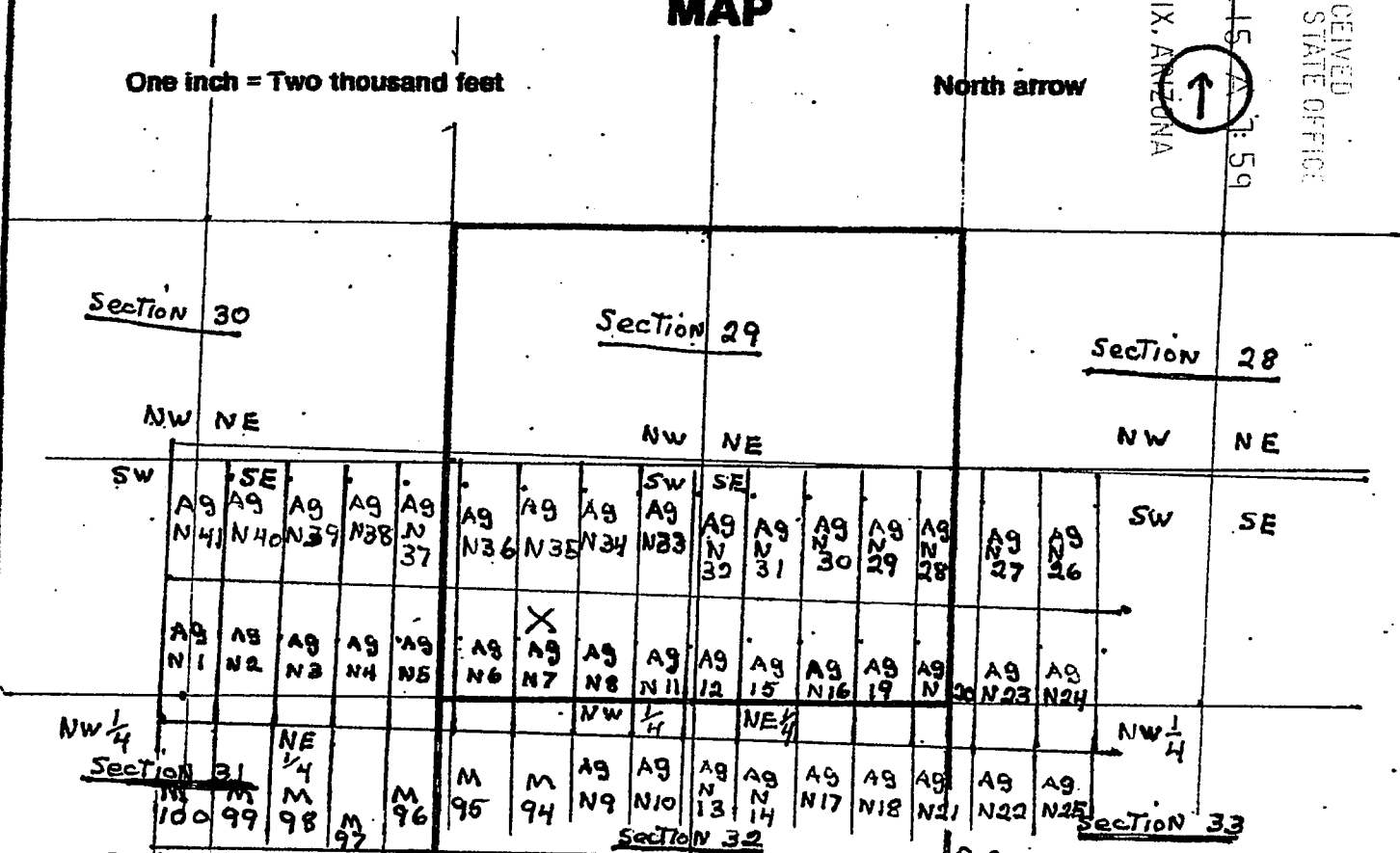
1. The name of the claim is ARIZONA Gold-North # 7
2. Type of claim is  Placer  Lode  Millsite  Tunnelsite Check only one
3. The NW corner of the claim is About 13,500 feet in a SE direction to a ~~survey monument~~ natural object described as Sugarloaf Peak
4. The bearing and distance between the corners of the claim are beginning at the NW corner of the claim, 600 feet in a EAST direction to the NE corner, then 1500 feet in a South direction to the SE corner, then 600 feet in West direction to the SW corner, then 1500 feet in a North direction to the point of beginning.

## MAP

One inch = Two thousand feet

North arrow

RECEIVED  
 21 MAY 15 11:59  
 PHOENIX, ARIZONA  
 AZ STATE OFFICE



Section 29, 32 Township T4N Range R20W G&SRB&M

Date March 7, 2008 Agent Merrill Palmer Signature

AMC 392094

Recorded at the Request of:

Whose recorded mail to:  
Merrill Palmer  
PO Box 552  
Gouse, AZ, 85925

PHOENIX, ARIZONA

2008 MAY 15 A 7:59

RECEIVED  
ALM. AZ STATE OFFICE

# NOTICE OF MINING CLAIM LOCATION

1.  Location  Amendment *Check one only*

2.  Placer  Lode  Millsite  Tunnelsite *Check one only*

3. The name and address of the Locator is ARIZONA gold Holdings LLC  
Name  
P.O. Box 950 SONOITA ARIZONA 85637  
Address City State Zip

4. The name of the claim is "AGN # 8" ARIZONA Gold-NORTH # 8

5. The date of the location is MARCH 7<sup>th</sup> 2008

6. The type of location monument is 2" x 2" x 5' wooden post

7. The type of corner and end monument is 2" x 2" x 5' wooden post

8. The claim is 1500 feet long and 600 feet wide. The Distance from the location monument to each end of the claim is 50 feet in a South direction and 1450 feet in a North direction.

9. The general course is from the North to the South

10. The location of the claim occupies all or part of the following quarter sections:

Quarter Section(s)	Section(s)	Township(s)	Range(s)
<u>SW 1/4</u>	<u>29</u>	<u>T4N</u>	<u>R20W</u>
<u>NW</u>	<u>32</u>	<u>T4N</u>	<u>R20W</u>

11. The locality of this claim with reference to some natural object or permanent monument and additional information (if any) concerning its locality are as follows:

The NW corner of this claim is about 13,000 Feet in a SE direction To The Sugarleaf Peak Mountain Top.

12. If amending, the previous claim name was \_\_\_\_\_ recorded in Docket \_\_\_\_\_ Book \_\_\_\_\_ Mining District \_\_\_\_\_ County, Arizona.

Date March 7<sup>th</sup>, 2008

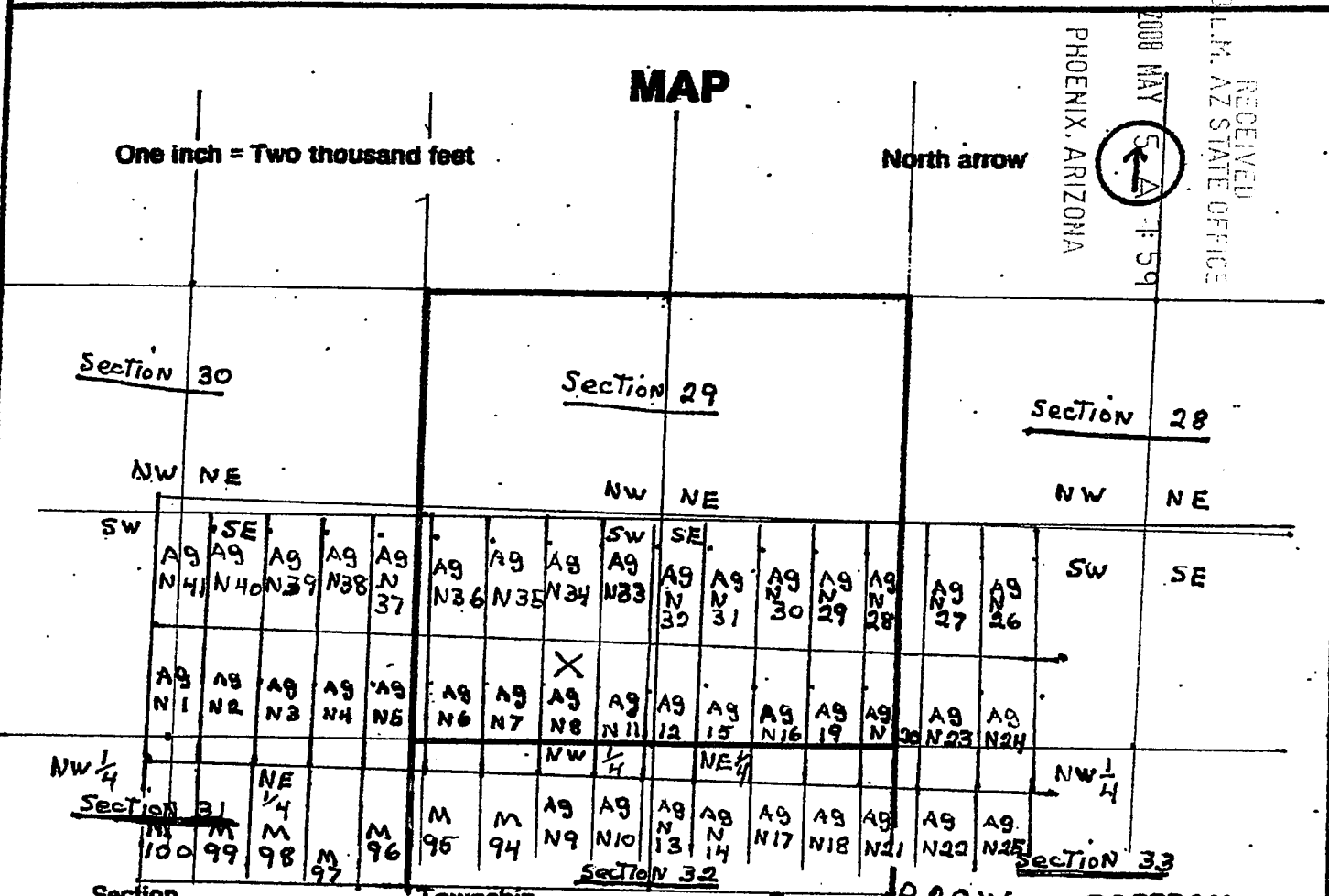
Agent For: Merrill Palmer  
ARIZONA gold Holdings LLC *Signature*

ALM 392095



# MAP OF MINING CLAIM LOCATION

1. The name of the claim is ARIZONA Gold-North # 8
2. Type of claim is     Placer     Lode     Millsite     Tunnelsite    *Check only one*
3. The NW corner of the claim is About 13,000 feet in a SE direction to a ~~mine shaft or other prominent~~ natural object described as Sugarloaf Peak
4. The bearing and distance between the corners of the claim are beginning at the NW corner of the claim, 600 feet in a EAST direction to the NE corner, then 1500 feet in a South direction to the SE corner, then 600 feet in a West direction to the SW corner, then 1500 feet in a North direction to the point of beginning.



Section 29, 32 Township T4N Range R20W G & SRB & M

Date March 7<sup>th</sup> 2008

Merrill Palmer  
Signature

AMC 392095

Recorded at the Request of:

When recorded mail to:  
Merrill PALMER  
PO Box 552  
Bowse, AZ. 85825

PHOENIX, ARIZONA

2008 MAY 15 A 1:59

RECEIVED  
CLM. AZ STATE OFFICE

# NOTICE OF MINING CLAIM LOCATION

- Location     Amendment    Check one only
- Placer     Lode     Millsite     Tunnelsite    Check one only
- The name and address of the Locator is ARIZONA gold Holdings LLC  
Name  
P.O. Box 950    SONOITA    ARIZONA    85637  
Address    City    State    Zip
- The name of the claim is "AEN# 9" ARIZONA Gold-NORTH # 9
- The date of the location is MARCH 7<sup>th</sup> 2008
- The type of location monument is 2" x 3" x 5' wooden post
- The type of corner and end monument is 2" x 2" x 5' wooden post
- The claim is 1500 feet long and 600 feet wide. The Distance from the location monument to each end of the claim is 50 feet in a North direction and 1450 feet in a South direction.
- The general course is from the North to the South
- The location of the claim occupies all or part of the following quarter sections:  

Quarter Section(s)	Section(s)	Township(s)	Range(s)
<u>NW 1/4</u>	<u>32</u>	<u>T4N</u>	<u>R20W</u>
- The locality of this claim with reference to some natural object or permanent monument and additional information (if any) concerning its locality are as follows:  
The NW corner of this claim is about 12,000 Feet in a SE direction To The Sugarloaf PEAK MOUNTAIN Top.
- If amending, the previous claim name was \_\_\_\_\_ recorded in Docket \_\_\_\_\_ Book \_\_\_\_\_ Mining District \_\_\_\_\_ County, Arizona.

Date March 7<sup>th</sup> 2007

Agent For: Merrill Palmer  
ARIZONA gold Holdings LLC    Signature

AMC 392096

# MAP OF MINING CLAIM LOCATION

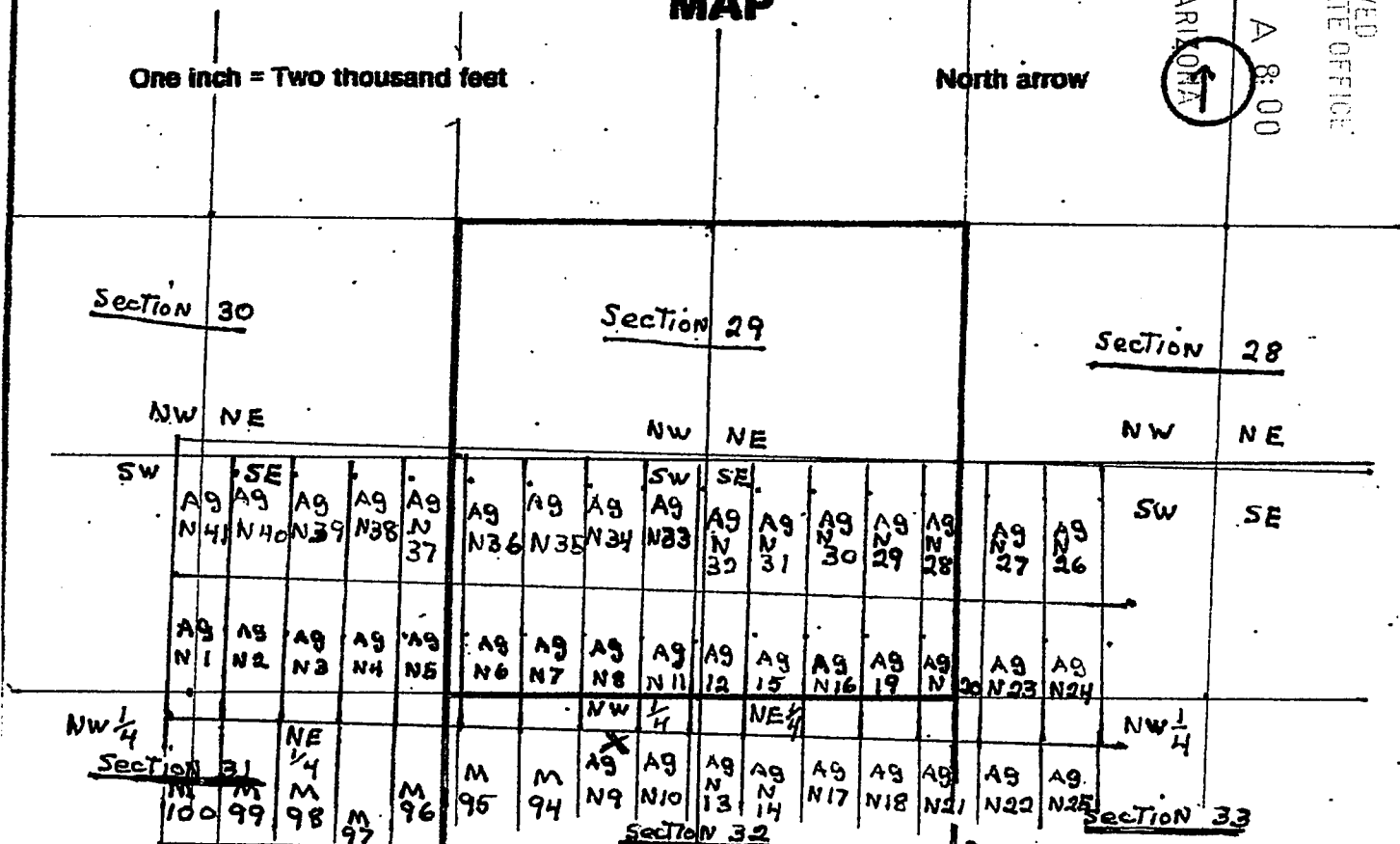
- The name of the claim is ARIZONA Gold-North # 9
- Type of claim is  Placer  Lode  Millsite  Tunnelsite *Check only one*
- The NW corner of the claim is About 12,000 feet in a SE direction to a ~~man-made~~ natural object described as SUGARLOAF PEAK
- The bearing and distance between the corners of the claim are beginning at the NW corner of the claim, 600 feet in a EAST direction to the NE corner, then 1500 feet in a South direction to the SE corner, then 600 feet in West direction to the SW corner, then 1500 feet in a North direction to the point of beginning.

RECEIVED  
 S.L.M. AZ STATE OFFICE  
 2008 MAY 15 A 8:00  
 PHOENIX, ARIZONA

## MAP

One inch = Two thousand feet

North arrow



Section 32 Township T4N Range R20W G & S B & M

Date March 7<sup>th</sup> 2008 AGENT: Merrill Palmer  
 Signature

ANC 392096

Recorded at the Request of:

When recorded mail to:  
Merrill Palmer  
PO Box 552  
Bouse, AZ. 85325

PHOENIX ARIZONA

2008 MAY 15 A 8:00

RECEIVED  
S.L.M. AZ STATE OFFICE

# NOTICE OF MINING CLAIM LOCATION

- 1.  Location     Amendment    *Check one only*
- 2.  Placer     Lode     Millsite     Tunnelsite    *Check one only*
- 3. The name and address of the Locator is ARIZONA gold Holdings LLC  
Name  
P.O. Box 950    SONOITA    ARIZONA    85637  
Address    City    State    Zip
- 4. The name of the claim is "AGN#10" ARIZONA Gold-NORTH #10
- 5. The date of the location is MARCH 7<sup>th</sup> 2008
- 6. The type of location monument is 2" x 2" x 5' wooden post
- 7. The type of corner and end monument is 2" x 2" x 5' wooden post
- 8. The claim is 1500 feet long and 600 feet wide. The Distance from the location monument to each end of the claim is 50 feet in a North direction and 1450 feet in a South direction.
- 9. The general course is from the North to the South.

10. The location of the claim occupies all or part of the following quarter sections:

Quarter Section(s)	Section(s)	Township(s)	Range(s)
<u>NW</u>	<u>32</u>	<u>T4N</u>	<u>R20W</u>

11. The locality of this claim with reference to some natural object or permanent monument and additional information (if any) concerning its locality are as follows:  
The NW corner of this claim is about 11,500 Feet in a SE direction To The Sugarloaf Peak Mountain Top.

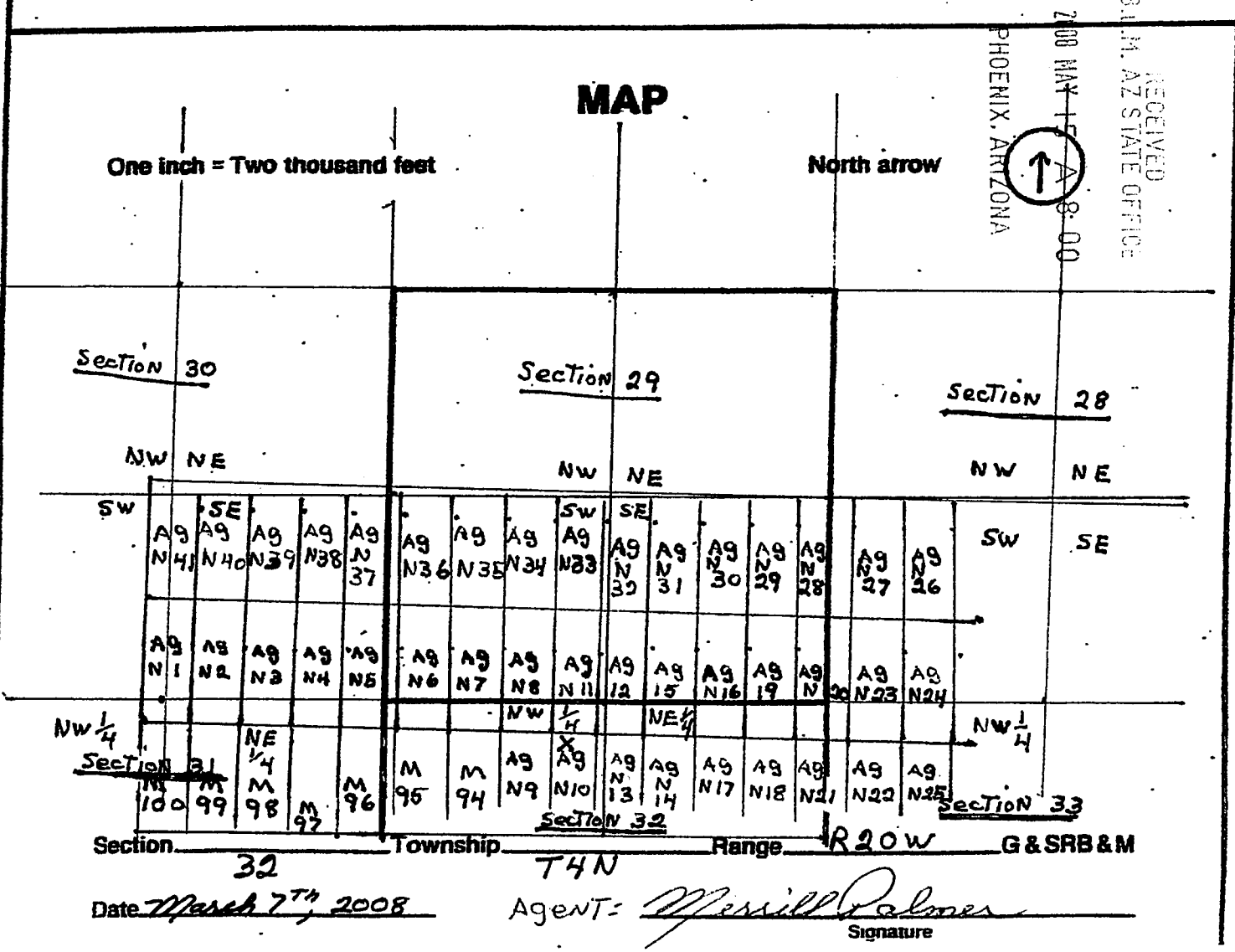
12. If amending, the previous claim name was \_\_\_\_\_ recorded in Docket \_\_\_\_\_ Book \_\_\_\_\_ Mining District \_\_\_\_\_ County, Arizona.

Date March 7<sup>th</sup> 2008    Agent For: Merrill Palmer  
 Arizona gold Holdings LLC    Signature

AMC 392097

# MAP OF MINING CLAIM LOCATION

- The name of the claim is ARIZONA Gold-North # 10
- Type of claim is  Placer  Lode  Millsite  Tunnelsite *Check only one*
- The NW corner of the claim is About 11,500 feet in a \_\_\_\_\_ direction to a ~~survey monument~~ permanent natural object described as Sugarleaf Peak
- The bearing and distance between the corners of the claim are beginning at the NW corner of the claim, 600 feet in a EAST direction to the NE corner, then 1500 feet in a South direction to the SE corner, then 600 feet in a West direction to the SW corner, then 1500 feet in a North direction to the point of beginning.



ANR 392097

Recorded at the Request of:

When recorded mail to:  
Merrill PALMER  
PO Box 552  
Bouse, AZ. 85325

PHOENIX, ARIZONA

2008 MAY 15 A 8:00

RECEIVED  
A.L.M. AZ STATE OFFICE

# NOTICE OF MINING CLAIM LOCATION

1.  Location     Amendment    Check one only

2.  Placer     Lode     Millsite     Tunnelsite    Check one only

3. The name and address of the Locator is ARIZONA gold Holdings LLC  
Name  
P.O. Box 950    SONOITA    ARIZONA    85637  
Address    City    State    Zip

4. The name of the claim is "AGN#11" ARIZONA Gold-NORTH #11

5. The date of the location is MARCH 7<sup>th</sup>, 2008

6. The type of location monument is 2" x 2" x 5' wooden post

7. The type of corner and end monument is 2" x 2" x 5' wooden post

8. The claim is 1500 feet long and 600 feet wide. The Distance from the location monument to each end of the claim is 50 feet in a South direction and 1450 feet in a North direction.

9. The general course is from the North to the South.

10. The location of the claim occupies all or part of the following quarter sections:

Quarter Section(s)	Section(s)	Township(s)	Range(s)
<u>SW 1/4</u>	<u>29</u>	<u>T4N</u>	<u>R20W</u>
<u>NW 1/4</u>	<u>32</u>	<u>T4N</u>	<u>R20W</u>

11. The locality of this claim with reference to some natural object or permanent monument and additional information (if any) concerning its locality are as follows:

The NW corner of this claim is about 12,250 Feet in a SE direction to The Sugarleaf Peak Mountain Top.

12. If amending, the previous claim name was \_\_\_\_\_ recorded in Docket \_\_\_\_\_ Book \_\_\_\_\_ Mining District \_\_\_\_\_ County, Arizona.

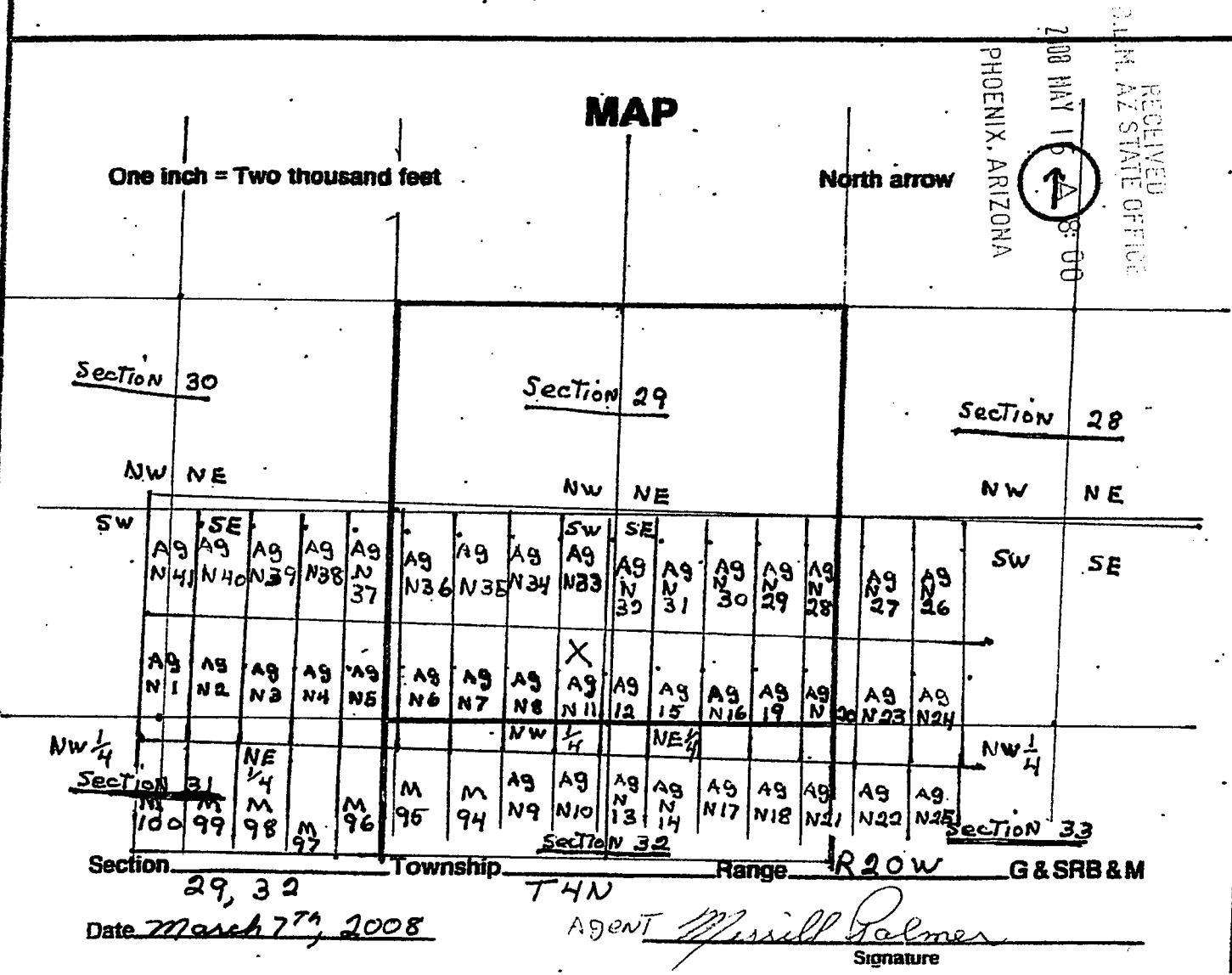
Date March 7<sup>th</sup>, 2008

Agent For: Merrill Palmer  
ARIZONA gold Holdings LLC    Signature

AHC 392098

# MAP OF MINING CLAIM LOCATION

- The name of the claim is ARIZONA Gold-North # 11
- Type of claim is  Placer  Lode  Millsite  Tunnelsite *Check only one*
- The NW corner of the claim is About 12,250 feet in a SE direction to a ~~point~~ natural object described as SUGARLOAF PEAK
- The bearing and distance between the corners of the claim are beginning at the NW corner of the claim, 600 feet in a EAST direction to the NE corner, then 1500 feet in a South direction to the SE corner, then 600 feet in West direction to the SW corner, then 1500 feet in a North direction to the point of beginning.



AHC 392098

Recorded at the Request of:

When recorded mail to:  
Merrill PALMER  
PO Box 552  
Bouse, AZ. 85325

RECEIVED  
AZ STATE OFFICE  
2008 MAY 15 A 8:00  
PHOENIX, ARIZONA

# NOTICE OF MINING CLAIM LOCATION

- Location     Amendment    Check one only
- Placer     Lode     Millsite     Tunnelsite    Check one only
- The name and address of the Locator is ARIZONA gold Holdings LLC  
Name  
P.O. Box 950    SONOITA    ARIZONA    85637  
Address    City    State    Zip
- The name of the claim is "A & N #12" ARIZONA Gold-NORTH #12
- The date of the location is MARCH 7<sup>TH</sup> 2008
- The type of location monument is 2" x 2" x 5' wooden post
- The type of corner and end monument is 2" x 2" x 5' wooden post
- The claim is 1500 feet long and 600 feet wide. The Distance from the location monument to each end of the claim is 50 feet in a SOUTH direction and 1450 feet in a NORTH direction.
- The general course is from the North to the South

10. The location of the claim occupies all or part of the following quarter sections:

Quarter Section(s)	Section(s)	Township(s)	Range(s)
<u>SE/SW</u>	<u>29</u>	<u>T4N</u>	<u>R20W</u>
<u>NE/NW</u>	<u>32</u>	<u>T4N</u>	<u>R20W</u>

11. The locality of this claim with reference to some natural object or permanent monument and additional information (if any) concerning its locality are as follows:  
The NW CORNER of this claim is about 11,750 Feet in a SE direction to The Sugarloaf PEAK Mountain Top.

12. If amending, the previous claim name was \_\_\_\_\_ recorded in Docket \_\_\_\_\_ Book \_\_\_\_\_ Mining District \_\_\_\_\_ County, Arizona.

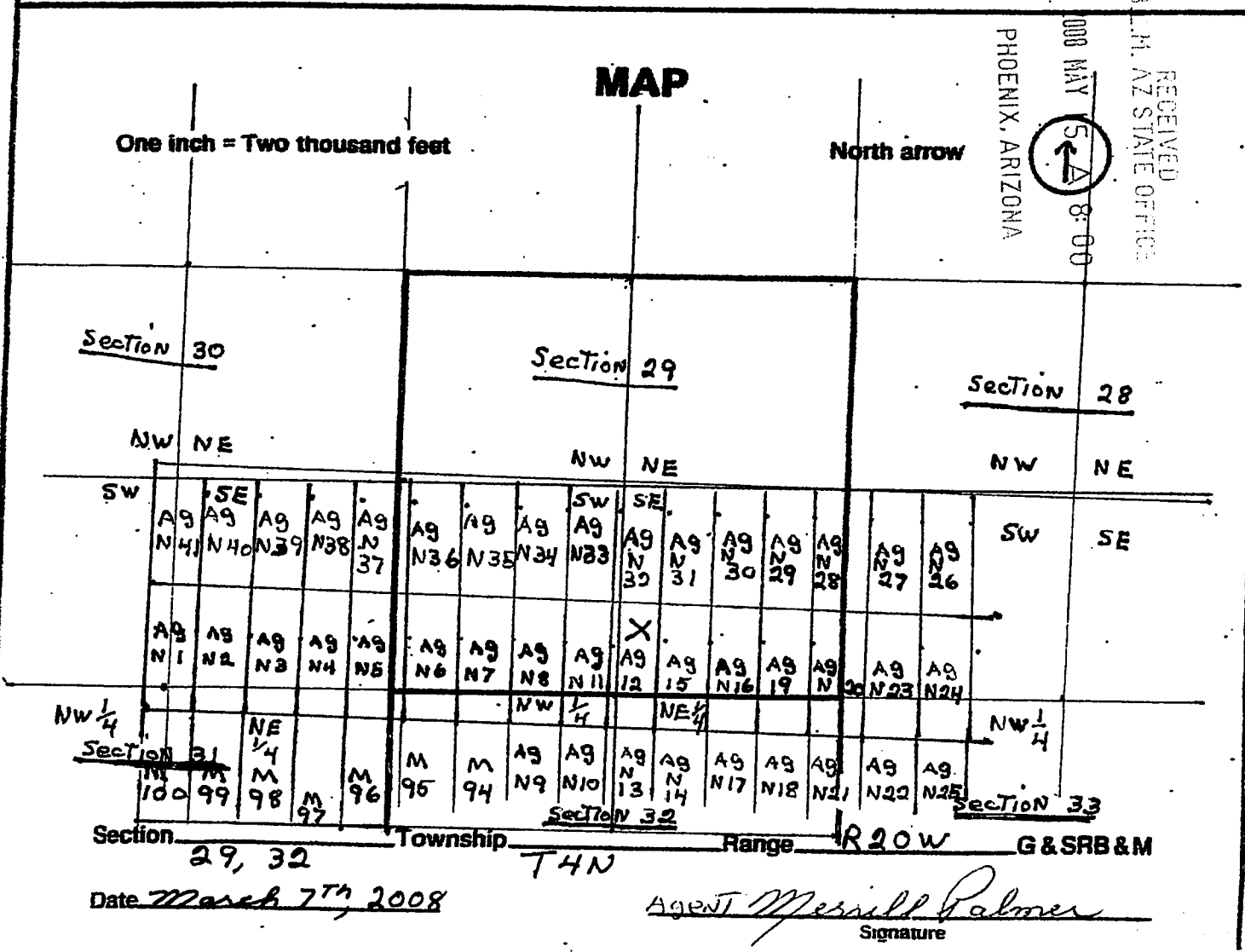
Date March 7<sup>th</sup> 2008 Agent For: Merrill Palmer  
Arizona gold Holdings LLC Signature

ANL 392099



# MAP OF MINING CLAIM LOCATION

- The name of the claim is ARIZONA Gold-North # 12
- Type of claim is  Placer  Lode  Millsite  Tunnelsite *Check only one*
- The NW corner of the claim is About 11,750 feet in a SE direction to a ~~survey point~~ natural object described as Sugarloaf Peak
- The bearing and distance between the corners of the claim are beginning at the NW corner of the claim, 600 feet in a EAST direction to the NE corner, then 1500 feet in a South direction to the SE corner, then 600 feet in WEST direction to the SW corner, then 1500 feet in a North direction to the point of beginning.



AMC 392099

Recorded at the Request of:

When recorded mail to:

Merrill PALMER  
PO Box 552  
Bouse, AZ. 85325

PHOENIX, ARIZONA

2008 MAY 15 A 8:00

RECEIVED  
J.L.M. AZ STATE OFFICE

# NOTICE OF MINING CLAIM LOCATION

1.  Location  Amendment *Check one only*

2.  Placer  Lode  Millsite  Tunnelsite *Check one only*

3. The name and address of the Locator is ARIZONA gold Holdings LLC  
Name

P.O. Box 950 SONOITA ARIZONA 85637  
Address City State Zip

4. The name of the claim is "AGN#13" ARIZONA Gold-NORTH #13

5. The date of the location is MARCH 7<sup>th</sup>, 2008

6. The type of location monument is 2" x 2" x 5' wooden post

7. The type of corner and end monument is 2" x 2" x 5' wooden post

8. The claim is 1500 feet long and 600 feet wide. The Distance from the location monument to each end of the claim is 50 feet in a North direction and 1450 feet in a South direction.

9. The general course is from the North to the South

10. The location of the claim occupies all or part of the following quarter sections:

Quarter Section(s)	Section(s)	Township(s)	Range(s)
<u>NW/NE</u>	<u>32</u>	<u>T4N</u>	<u>R20W</u>

11. The locality of this claim with reference to some natural object or permanent monument and additional information (if any) concerning its locality are as follows:

The NW corner of this claim is about 11,000 Feet in a SE direction To The Sugarloaf PEAK MOUNTAIN Top.

12. If amending, the previous claim name was \_\_\_\_\_ recorded in Docket \_\_\_\_\_ Book \_\_\_\_\_ Mining District, \_\_\_\_\_ County, Arizona.

Date March 7<sup>th</sup>, 2008

Agent For: Merrill Palmer  
ARIZONA gold Holdings LLC Signature

ANC 392100

# MAP OF MINING CLAIM LOCATION

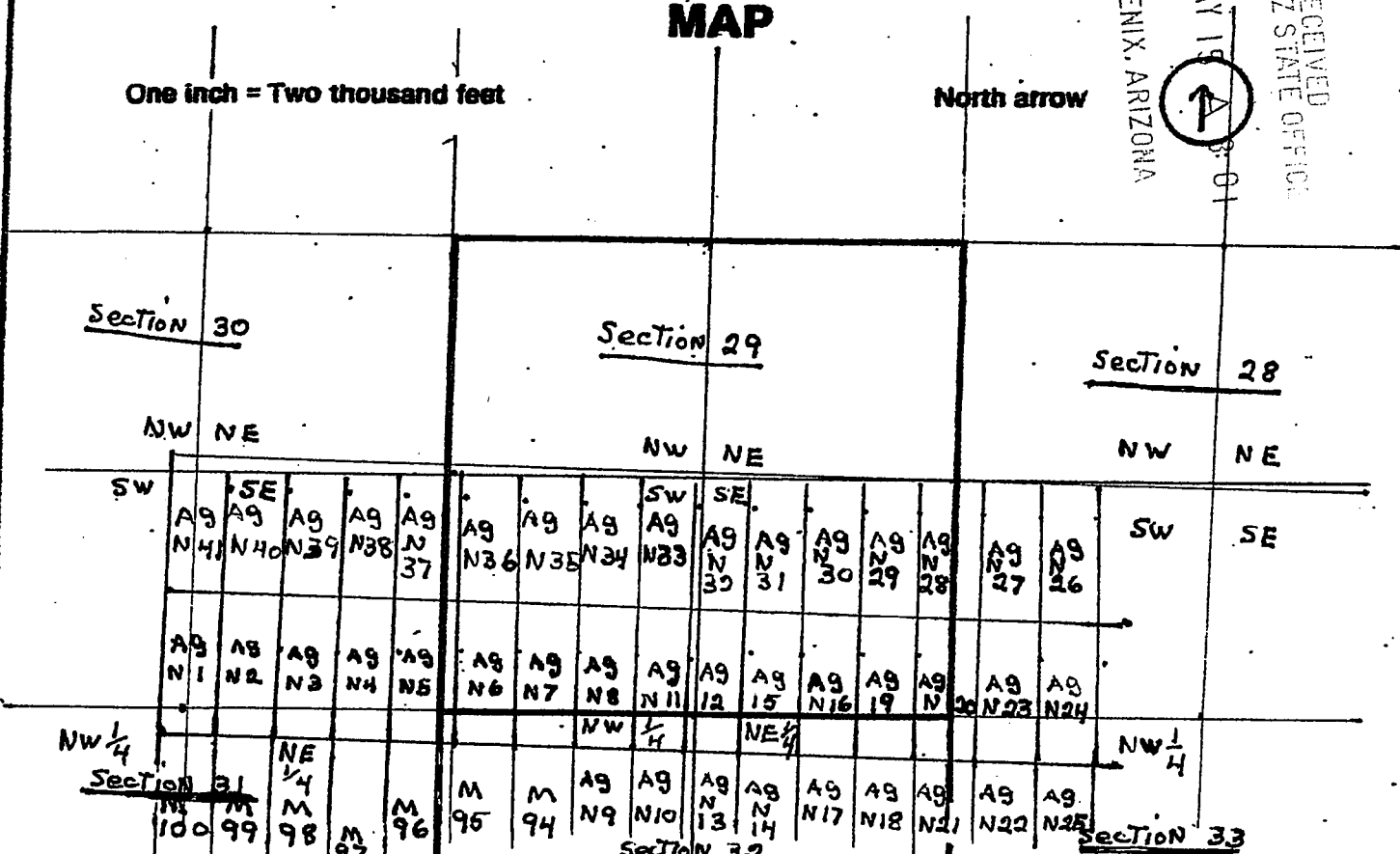
- The name of the claim is ARIZONA Gold-North # 13
- Type of claim is  Placer  Lode  Millsite  Tunnelsite *Check only one*
- The NW corner of the claim is About 11,000 feet in a SE direction to a ~~survey monument~~ natural object described as SUGARLOAF PEAK
- The bearing and distance between the corners of the claim are beginning at the NW corner of the claim, 600 feet in a EAST direction to the NE corner, then 1500 feet in a South direction to the SE corner, then 600 feet in West direction to the SW corner, then 1500 feet in a North direction to the point of beginning.

## MAP

One inch = Two thousand feet

North arrow

RECEIVED  
 B.L.M. AZ STATE OFFICE  
 PHOENIX, ARIZONA  
 2008 MAY 19 10:01



Section 32 Township T4N Range R20W G & S R B & M

Date March 7<sup>th</sup>, 2008 Agent Merrill Palmer Signature

AMC 392100

Recorded at the Request of:

When recorded mail to:

Merrill PALMER  
PO Box 552  
Bowse, Az. 85325

PHOENIX, ARIZONA

2008 MAY 5 A 8:01

RECEIVED  
A.M. AZ STATE OFFICE

# NOTICE OF MINING CLAIM LOCATION

1.  Location  Amendment Check one only

2.  Placer  Lode  Millsite  Tunnelsite Check one only

3. The name and address of the Locator is ARIZONA gold Holdings LLC  
Name  
P.O. Box 950 SONOITA ARIZONA 85637  
Address City State Zip

4. The name of the claim is "AGN#14" ARIZONA Gold-NORTH #14

5. The date of the location is MARCH 7<sup>th</sup> 2008

6. The type of location monument is 2' x 2' x 5' wooden post

7. The type of corner and end monument is 2' x 2' x 5' wooden post

8. The claim is 1500 feet long and 600 feet wide. The Distance from the location monument to each end of the claim is 50 feet in a North direction and 1450 feet in a South direction.

9. The general course is from the North to the South

10. The location of the claim occupies all or part of the following quarter sections:

Quarter Section(s)	Section(s)	Township(s)	Range(s)
<u>1/4 NE</u>	<u>32</u>	<u>T4N</u>	<u>R20W</u>

11. The locality of this claim with reference to some natural object or permanent monument and additional information (if any) concerning its locality are as follows:

The NW CORNER of this claim is about 10,500 Feet in a SE direction To The Sugarleaf PEAK Mountain Top.

12. If amending, the previous claim name was \_\_\_\_\_ recorded in Docket \_\_\_\_\_ Book \_\_\_\_\_ Mining District \_\_\_\_\_ County, Arizona.

Date March 7<sup>th</sup> 2008

Agent For: Merrill Palmer  
ARIZONA gold Holdings LLC Signature

AHC 392101

# MAP OF MINING CLAIM LOCATION

- The name of the claim is ARIZONA Gold-North #14
- Type of claim is  Placer  Lode  Millsite  Tunnelsite *Check only one*
- The NW corner of the claim is About 10,500 feet in a SE direction to a ~~survey monument~~ permanent natural object described as SUGARLOAF PEAK
- The bearing and distance between the corners of the claim are beginning at the NW corner of the claim, 600 feet in a EAST direction to the NE corner, then 1500 feet in a South direction to the SE corner, then 600 feet in West direction to the SW corner, then 1500 feet in a North direction to the point of beginning.

## MAP

One inch = Two thousand feet

North arrow

PHOENIX, ARIZONA

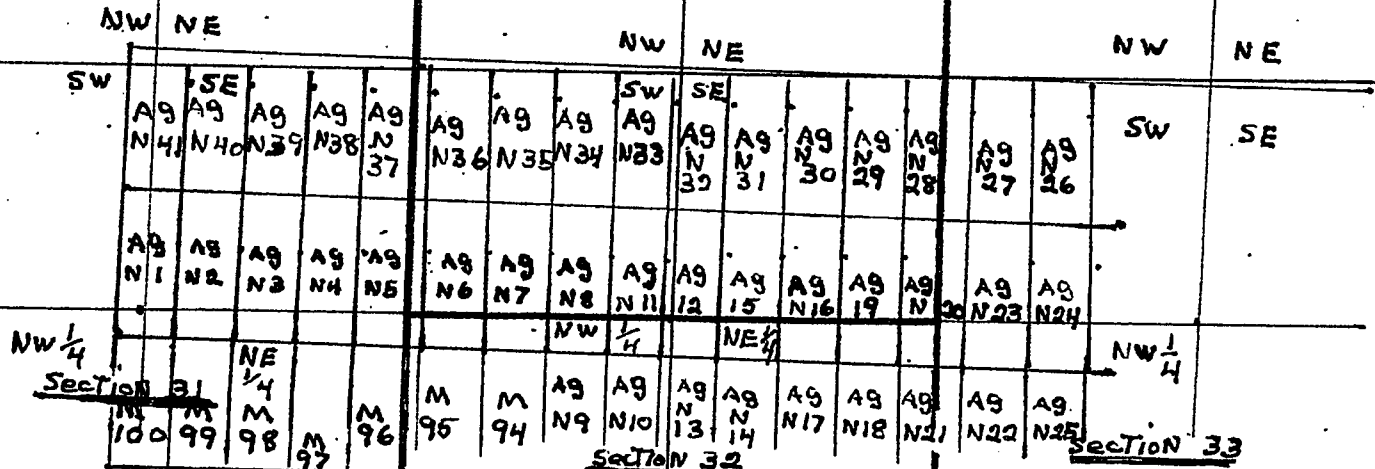
2008 MAY 15 A 8:01

RECEIVED  
D.L.H. AZ STATE OFFICE

Section 30

Section 29

Section 28



Section 32 Township T4N Range R20W G & SRB & M

Date March 7<sup>th</sup>, 2008

Agent Merrill Palmer  
Signature

AMC 392101

Recorded at the Request of:

When recorded mail to:  
Merrill Palmer  
PO Box 552  
Bouse, AZ. 85325

RECEIVED  
S.L.M. AZ STATE OFFICE  
2008 MAY 15 A 8:01  
PREOBEN, ARIZONA

# NOTICE OF MINING CLAIM LOCATION

- Location     Amendment    Check one only
- Placer     Lode     Millsite     Tunnelsite    Check one only
- The name and address of the Locator is ARIZONA gold Holdings LLC  
Name  
P.O. Box 950    SONOITA    ARIZONA    85637  
Address    City    State    Zip
- The name of the claim is "AGN#15" ARIZONA Gold-NORTH #15
- The date of the location is MARCH 7<sup>th</sup>, 2008
- The type of location monument is 2" x 2" x 5' wooden post
- The type of corner and end monument is 2" x 2" x 5' wooden post
- The claim is 1500 feet long and 600 feet wide. The Distance from the location monument to each end of the claim is 50 feet in a South direction and 1450 feet in a North direction.
- The general course is from the North to the South

10. The location of the claim occupies all or part of the following quarter sections:

Quarter Section(s)	Section(s)	Township(s)	Range(s)
<u>SE 1/4</u>	<u>29</u>	<u>T4N</u>	<u>R20W</u>
<u>NE 1/4</u>	<u>32</u>	<u>T4N</u>	<u>R20W</u>

11. The locality of this claim with reference to some natural object or permanent monument and additional information (if any) concerning its locality are as follows:  
The NW CORNER of this claim is ABOUT 11,400 FEET IN A SE direction To The Sugarleaf PEAK MOUNTAIN Top.

12. If amending, the previous claim name was \_\_\_\_\_ recorded in Docket \_\_\_\_\_ Book \_\_\_\_\_ Mining District \_\_\_\_\_ County, Arizona.

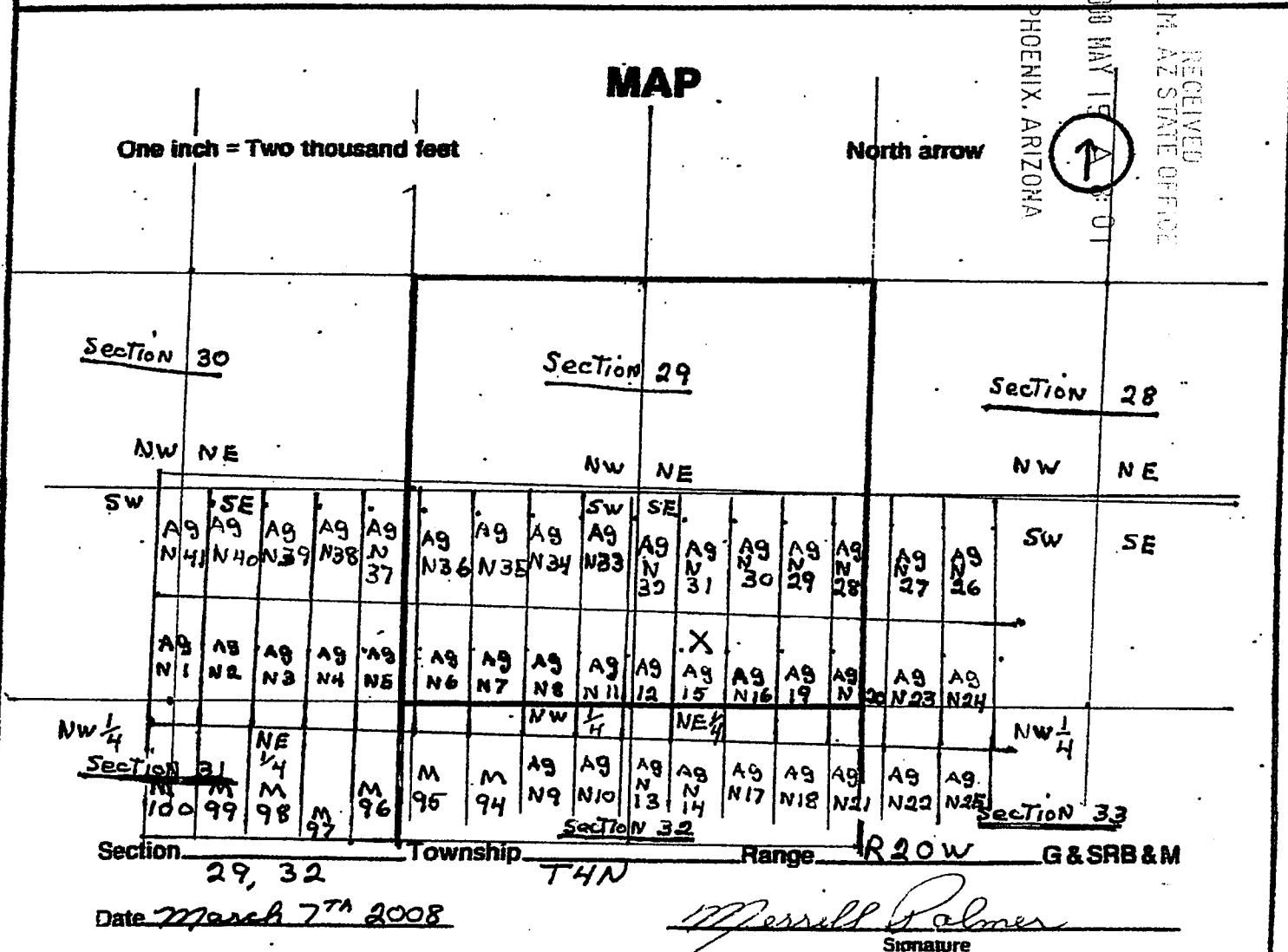
Date MARCH 7<sup>th</sup>, 2008

Agent For: Merrill Palmer  
ARIZONA gold Holdings LLC    Signature

AMC 392102

# MAP OF MINING CLAIM LOCATION

- The name of the claim is ARIZONA Gold-North # 15
- Type of claim is  Placer  Lode  Millsite  Tunnel site Check only one
- The NW corner of the claim is About 11,400 feet in a SE direction to a ~~point~~ natural object described as Sugarleaf Peak
- The bearing and distance between the corners of the claim are beginning at the NW corner of the claim, 600 feet in a EAST direction to the NE corner, then 1500 feet in a South direction to the SE corner, then 600 feet in West direction to the SW corner, then 1500 feet in a North direction to the point of beginning.



AMC 392102

Recorded at the Request of:

When recorded mail to:  
Merrill Palmer  
PO Box 552  
Bouse, AZ. 85325

RECEIVED  
ALM. AZ STATE OFFICE  
2008 MAY 15 A 8:01  
PHOENIX, ARIZONA

# NOTICE OF MINING CLAIM LOCATION

- 1.  Location     Amendment    *Check one only*
- 2.  Placer     Lode     Millsite     Tunnelsite    *Check one only*

3. The name and address of the Locator is ARIZONA gold Holdings LLC  
Name  
P.O. Box 950    SONOITA    ARIZONA    85637  
Address    City    State    Zip

4. The name of the claim is "AGN#16" ARIZONA Gold-NORTH #16

5. The date of the location is MARCH 7<sup>th</sup>, 2008

6. The type of location monument is 2" x 2" x 5' wooden post

7. The type of corner and end monument is 2" x 2" x 5' wooden post

8. The claim is 1500 feet long and 600 feet wide. The Distance from the location monument to each end of the claim is 50 feet in a South direction and 1450 feet in a North direction.

9. The general course is from the North to the South.

10. The location of the claim occupies all or part of the following quarter sections:

Quarter Section(s)	Section(s)	Township(s)	Range(s)
<u>SE 1/4</u>	<u>29</u>	<u>T4N</u>	<u>R20W</u>
<u>NE 1/4</u>	<u>32</u>	<u>T4N</u>	<u>R20W</u>

11. The locality of this claim with reference to some natural object or permanent monument and additional information (if any) concerning its locality are as follows:  
The NW corner of this claim is about 11,000 Feet in a SE direction to the Sugarloaf Peak Mountain Top in the Oro Fino Mining District

12. If amending, the previous claim name was \_\_\_\_\_ recorded in Docket \_\_\_\_\_ Book \_\_\_\_\_ Mining District \_\_\_\_\_ County, Arizona.

Date March 7<sup>th</sup>, 2008

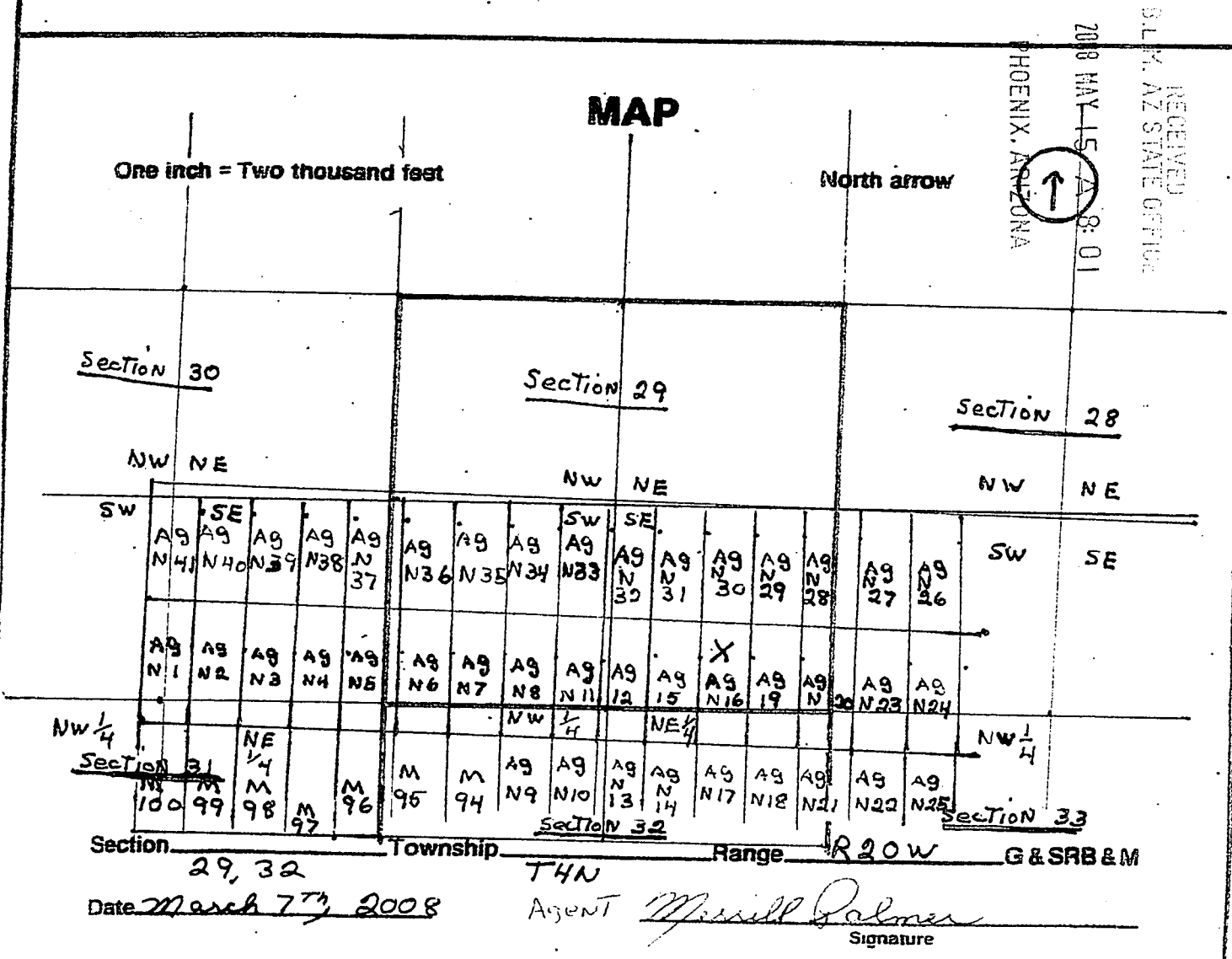
Agent For: Merrill Palmer  
 ARIZONA gold Holdings LLC    Signature

INC 392103



# MAP OF MINING CLAIM LOCATION

- The name of the claim is ARIZONA Gold-North #16
- Type of claim is  Placer  Lode  Millsite  Tunnelsite *Check only one*
- The NW corner of the claim is About 14,000 feet in a SE direction to a ~~natural object~~ natural object described as Sugarloaf Peak
- The bearing and distance between the corners of the claim are beginning at the NW corner of the claim, 600 feet in a EAST direction to the NE corner, then 1500 feet in a South direction to the SE corner, then 600 feet in West direction to the SW corner, then 1500 feet in a North direction to the point of beginning.



MNC 392103

Recorded at the Request of:

When recorded mail to:  
Merrill Palmer  
PO Box 552  
Bouse, AZ. 85325

PHOENIX, ARIZONA

2008 MAY 15 A 8:01

RECEIVED  
PLM, AZ STATE OFFICE

# NOTICE OF MINING CLAIM LOCATION

1.  Location     Amendment    Check one only
2.  Placer     Lode     Millsite     Tunnelsite    Check one only
3. The name and address of the Locator is ARIZONA gold Holdings LLC  
Name  
P.O. Box 950    SONOITA    ARIZONA    85637  
Address    City    State    Zip
4. The name of the claim is "AGN#17" ARIZONA Gold-NORTH #17
5. The date of the location is MARCH 7<sup>th</sup> 2008
6. The type of location monument is 2" x 2" x 5' wooden post
7. The type of corner and end monument is 2" x 2" x 5' wooden post
8. The claim is 1500 feet long and 600 feet wide. The Distance from the location monument to each end of the claim is 50 feet in a North direction and 1450 feet in a South direction.
9. The general course is from the North to the South
10. The location of the claim occupies all or part of the following quarter sections:

Quarter Section(s)	Section(s)	Township(s)	Range(s)
<u>NE 1/4</u>	<u>32</u>	<u>T4N</u>	<u>R20W</u>
11. The locality of this claim with reference to some natural object or permanent monument and additional information (if any) concerning its locality are as follows:  
The NW corner of this claim is about 10,000 Feet in a SE direction to the Sugarloaf Peak Mountain Top, in the Oro Fino Mining District
12. If amending, the previous claim name was \_\_\_\_\_ recorded in Docket \_\_\_\_\_ Book \_\_\_\_\_ Mining District, \_\_\_\_\_ County, Arizona.

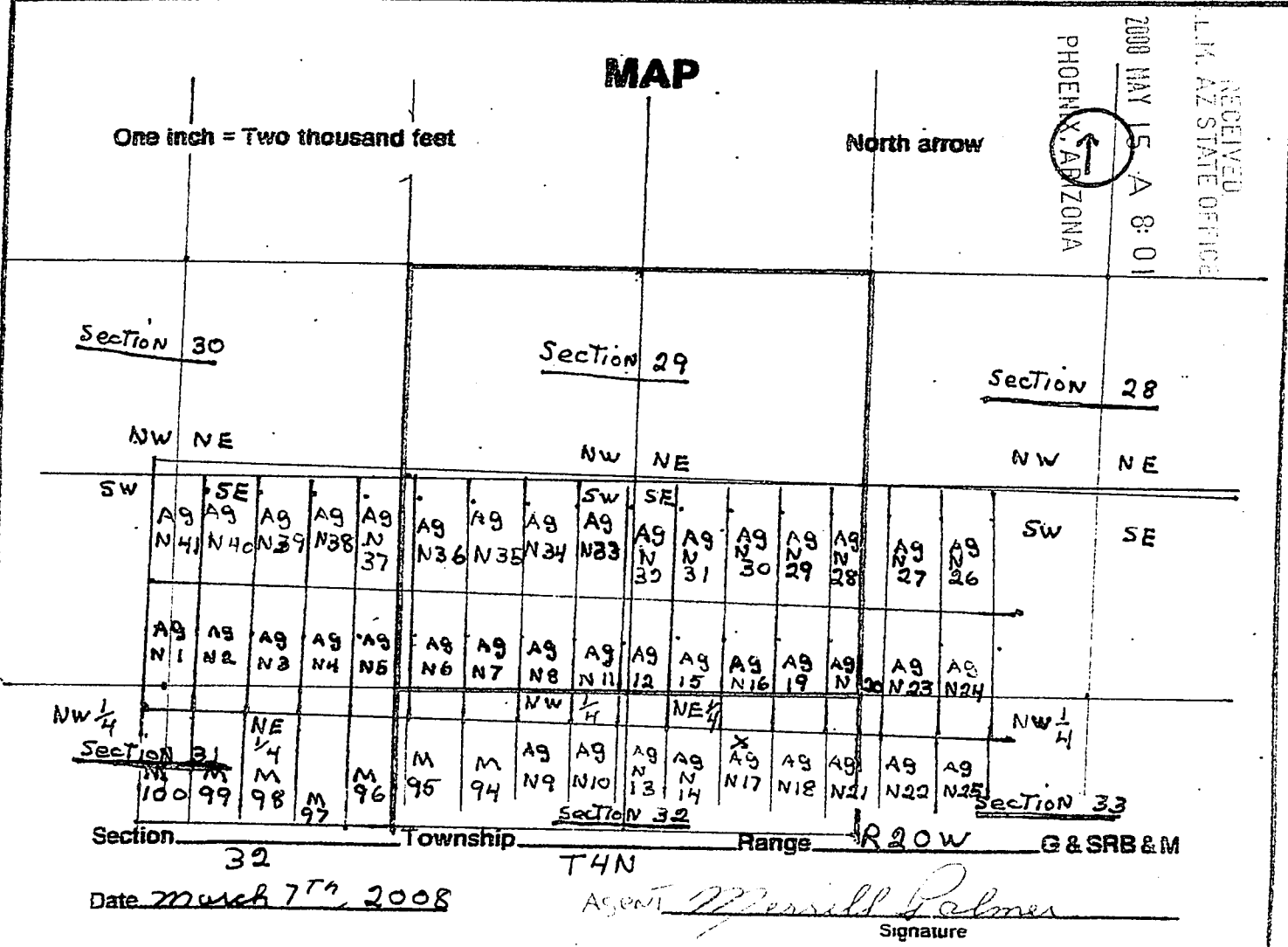
Date March 7<sup>th</sup> 2008

Agent For: Merrill Palmer  
Arizona gold Holdings LLC Signature

AMC 392104

# MAP OF MINING CLAIM LOCATION

- The name of the claim is ARIZONA Gold-North #17
- Type of claim is  Placer  Lode  Millsite  Tunnelsite *Check only one*
- The NW corner of the claim is About 10,000 feet in a SE direction to a ~~point~~ natural object described as SUGARLOAF PEAK
- The bearing and distance between the corners of the claim are beginning at the NW corner of the claim, 600 feet in a EAST direction to the NE corner, then 1500 feet in a SOUTH direction to the SE corner, then 600 feet in WEST direction to the SW corner, then 1500 feet in a North direction to the point of beginning.



INC 392104

Recorded at the Request of:

When recorded mail to:  
Merrill PALMER  
PO Box 552  
Bouse, AZ. 85325

RECEIVED  
ALM. AZ STATE OFFICE  
2008 MAY 15 A 8:01  
PHOENIX ARIZONA

# NOTICE OF MINING CLAIM LOCATION

- 1.  Location     Amendment    Check one only
- 2.  Placer     Lode     Millsite     Tunnelsite    Check one only
- 3. The name and address of the Locator is ARIZONA gold Holdings LLC  
Name  
P.O. Box 950    SONOITA    ARIZONA    85637  
Address    City    State    Zip
- 4. The name of the claim is "AGN#18" ARIZONA Gold-NORTH #18
- 5. The date of the location is MARCH 7<sup>TH</sup> 2008
- 6. The type of location monument is 2'x2'x5' wooden post
- 7. The type of corner and end monument is 2'x2'x5' wooden post
- 8. The claim is 1500 feet long and 600 feet wide. The Distance from the location monument to each end of the claim is 50 feet in a North direction and 1450 feet in a South direction.
- 9. The general course is from the North to the South

10. The location of the claim occupies all or part of the following quarter sections:

Quarter Section(s)	Section(s)	Township(s)	Range(s)
<u>NE</u>	<u>32</u>	<u>T4N</u>	<u>R20W</u>

11. The locality of this claim with reference to some natural object or permanent monument and additional information (if any) concerning its locality are as follows:  
The NW CORNER of This claim is About 9,500 Feet in A SE direction To The Sugarloaf PEAK MOUNTAIN Top. In the Ora Foa Mining District.

12. If amending, the previous claim name was \_\_\_\_\_ recorded in Docket \_\_\_\_\_ Book \_\_\_\_\_ Mining District, \_\_\_\_\_ County, Arizona.

Date March 7<sup>th</sup>, 2008    Agent For: Merrill Palmer    Signature  
ARIZONA gold Holdings LLC

IMC 392105

# MAP OF MINING CLAIM LOCATION

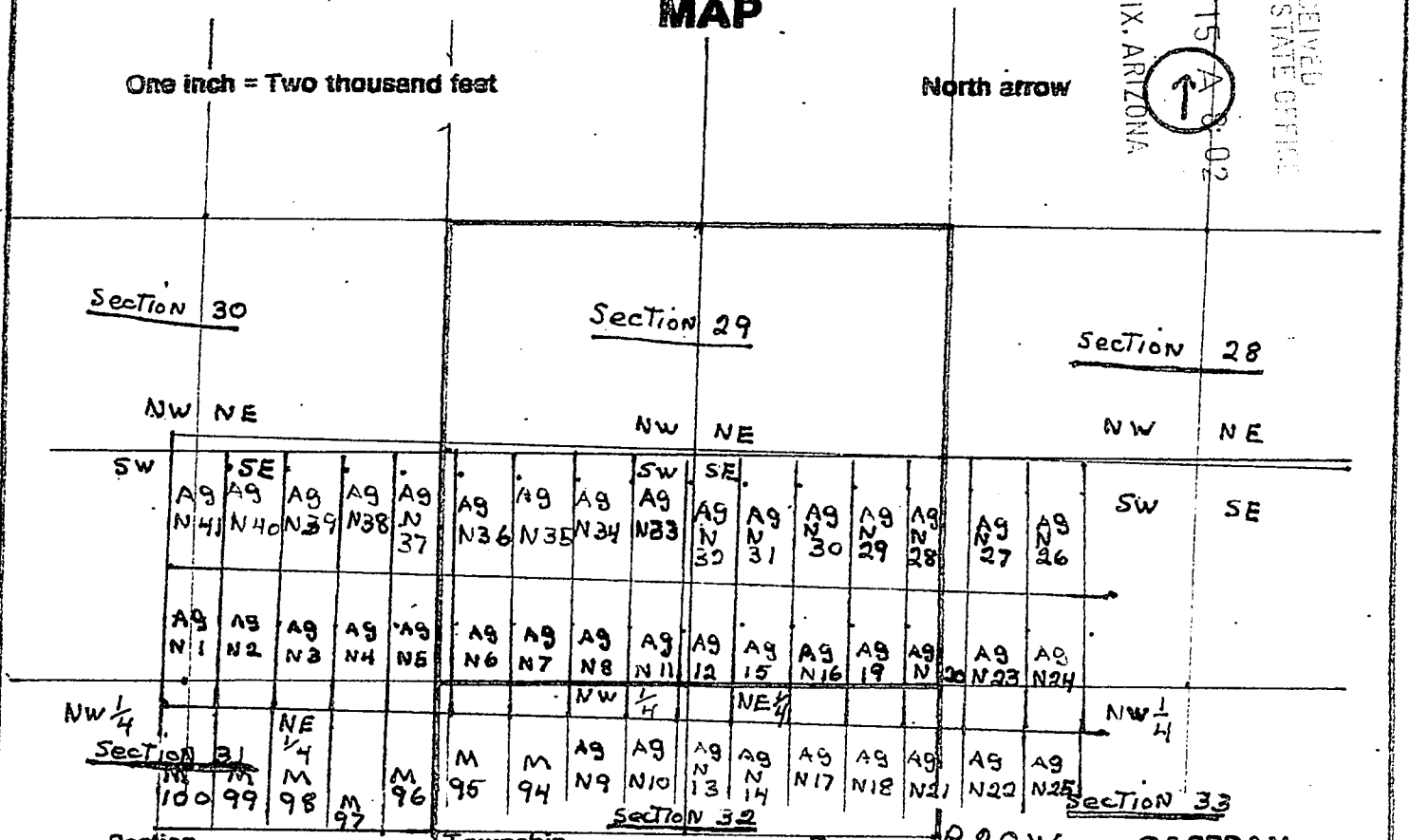
- The name of the claim is ARIZONA Gold-North #18
- Type of claim is  Placer  Lode  Millsite  Tunnelsite *Check only one*
- The NW corner of the claim is About 9,500 feet in a SE direction to a ~~mountain~~ natural object described as SUGARLOAF PEAK
- The bearing and distance between the corners of the claim are beginning at the NW corner of the claim, 600 feet in a EAST direction to the NE corner, then 1500 feet in a South direction to the SE corner, then 600 feet in West direction to the SW corner, then 1500 feet in a North direction to the point of beginning.

## MAP

One inch = Two thousand feet

North arrow

RECEIVED  
 CLERK AZ STATE OFFICE  
 PHOENIX, ARIZONA  
 2008 MAY 15 9:02 AM



Section 32 Township T4N Range R20W G & SRB & M

Date March 7<sup>th</sup>, 2008 AGENT Marshall Palmer Signature

INB 392105

Recorded at the Request of:

When recorded mail to:  
Merrill Palmer  
PO Box 552  
Bouse, AZ. 85325

RECEIVED  
AZ STATE OFFICE  
2008 MAY 15 A 8:02  
PHOENIX, ARIZONA

# NOTICE OF MINING CLAIM LOCATION

- Location     Amendment    Check one only
- Placer     Lode     Millsite     Tunnelsite    Check one only
- The name and address of the Locator is ARIZONA gold Holdings LLC  
Name  
P.O. Box 950    SONOITA    ARIZONA    85637  
Address    City    State    Zip
- The name of the claim is "AGN#19" ARIZONA Gold-NORTH #19
- The date of the location is MARCH 7<sup>th</sup>, 2008
- The type of location monument is 2" x 2" x 5' wooden post
- The type of corner and end monument is 2" x 2" x 5' wooden post
- The claim is 1500 feet long and 600 feet wide. The Distance from the location monument to each end of the claim is 50 feet in a South direction and 1450 feet in a North direction.
- The general course is from the North to the South.

10. The location of the claim occupies all or part of the following quarter sections:

Quarter Section(s)	Section(s)	Township(s)	Range(s)
<u>SE 1/4</u>	<u>29</u>	<u>T4N</u>	<u>R20W</u>
<u>NE 1/4</u>	<u>32</u>	<u>T4N</u>	<u>R20W</u>

11. The locality of this claim with reference to some natural object or permanent monument and additional information (if any) concerning its locality are as follows:

The NW corner of this claim is about 10,500 Feet in a SE direction to the Sugarloaf Peak Mountain Top in the Oro Fine Mining District

12. If amending, the previous claim name was \_\_\_\_\_ recorded in Docket \_\_\_\_\_ Book \_\_\_\_\_ Mining District \_\_\_\_\_ County, Arizona.

Date March 7<sup>th</sup>, 2008

Agent For: Merrill Palmer  
Arizona gold Holdings LLC    Signature

INC 392106

# MAP OF MINING CLAIM LOCATION

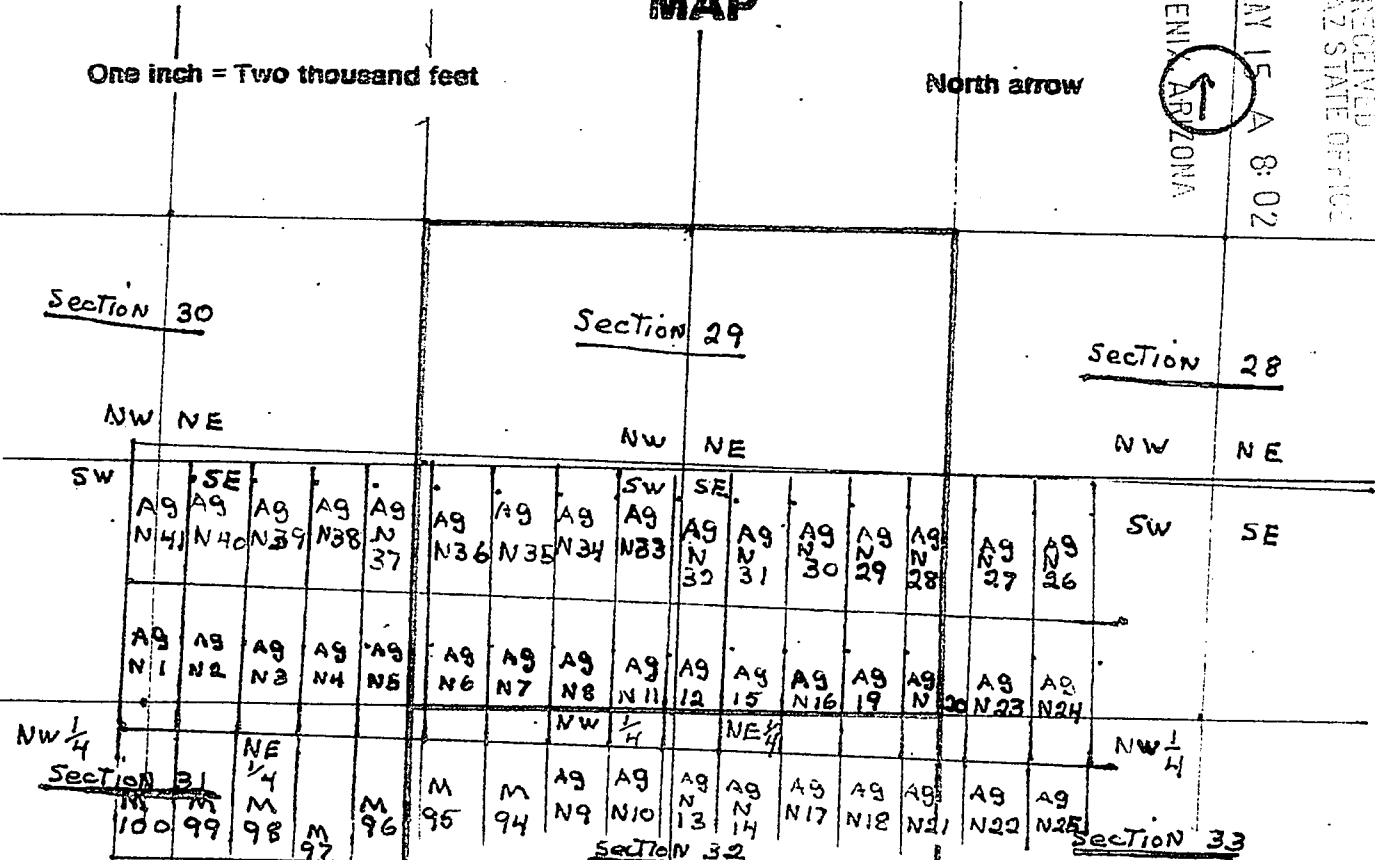
- The name of the claim is ARIZONA Gold-North #19
- Type of claim is  Placer  Lode  Millsite  Tunnelsite *Check only one*
- The NW corner of the claim is About 10,500 feet in a SE direction to a ~~natural object~~ natural object described as SUGARLOAF PEAK
- The bearing and distance between the corners of the claim are beginning at the NW corner of the claim, 600 feet in a EAST direction to the NE corner, then 1500 feet in a SOUTH direction to the SE corner, then 600 feet in WEST direction to the SW corner, then 1500 feet in a North direction to the point of beginning.

## MAP

One inch = Two thousand feet

North arrow

RECEIVED  
 DEPT. OF STATE OFFICE  
 PHOENIX, ARIZONA  
 2008 MAY 15 A 8:02



Section 29, 32 Township T4N Range R20W G & SRB & M

Date March 7<sup>th</sup>, 2008

Agent Marshall Palmer  
Signature

AHC 392106

Recorded at the Request of:

When recorded mail to:  
Merrill PALMER  
PO Box 552  
Bouse, AZ. 85325

RECEIVED  
STATE OF ARIZONA  
2008 MAY 15 A 8:02  
PHOENIX, ARIZONA

# NOTICE OF MINING CLAIM LOCATION

- Location     Amendment    Check one only
- Placer     Lode     Millsite     Tunnelsite    Check one only
- The name and address of the Locator is ARIZONA gold Holdings LLC  
Name  
P.O. Box 950    SONOITA    ARIZONA    85637  
Address    City    State    Zip
- The name of the claim is "AGN#20" ARIZONA Gold-North # 20
- The date of the location is MARCH 7<sup>th</sup> 2008
- The type of location monument is 2'x2'x5' wooden post
- The type of corner and end monument is 2'x2'x5' wooden post
- The claim is 1500 feet long and 600 feet wide. The Distance from the location monument to each end of the claim is 50 feet in a \_\_\_\_\_ direction and 1450 feet in a \_\_\_\_\_ direction.
- The general course is from the North to the South.

10. The location of the claim occupies all or part of the following quarter sections:

Quarter Section(s)	Section(s)	Township(s)	Range(s)
<u>SE 1/4</u>	<u>29</u>	<u>T4N</u>	<u>R20W</u>
<u>SW 1/4</u>	<u>28</u>	<u>T4N</u>	<u>R20W</u>
<u>NW 1/4</u>	<u>33</u>	<u>T4N</u>	<u>R20W</u>
<u>NE 1/4</u>	<u>32</u>	<u>T4N</u>	<u>R20W</u>

- The locality of this claim with reference to some natural object or permanent monument and additional information (if any) concerning its locality are as follows:  
The NW corner of this claim is about 10,000 Feet in a SE direction to the Sugarloaf Peak Mountain Top, in the Oro Fino Mining District
- If amending, the previous claim name was \_\_\_\_\_ recorded in Docket \_\_\_\_\_, Book \_\_\_\_\_, Mining District, \_\_\_\_\_ County, Arizona.

Date March 7<sup>th</sup> 2008

Agent For: Merrill Palmer  
Arizona gold Holdings LLC    Signature

AMC 392107



# MAP OF MINING CLAIM LOCATION

- The name of the claim is ARIZONA Gold-NORTH # 20
- Type of claim is  Placer  Lode  Millsite  Tunnelsite *Check only one*
- The NW corner of the claim is About 10,000 feet in a SE direction to a ~~natural object~~ natural object described as Sugarloaf Peak
- The bearing and distance between the corners of the claim are beginning at the NW corner of the claim, 600 feet in a EAST direction to the NE corner, then 1500 feet in a South direction to the SE corner, then 600 feet in WEST direction to the SW corner, then 1500 feet in a North direction to the point of beginning.

## MAP

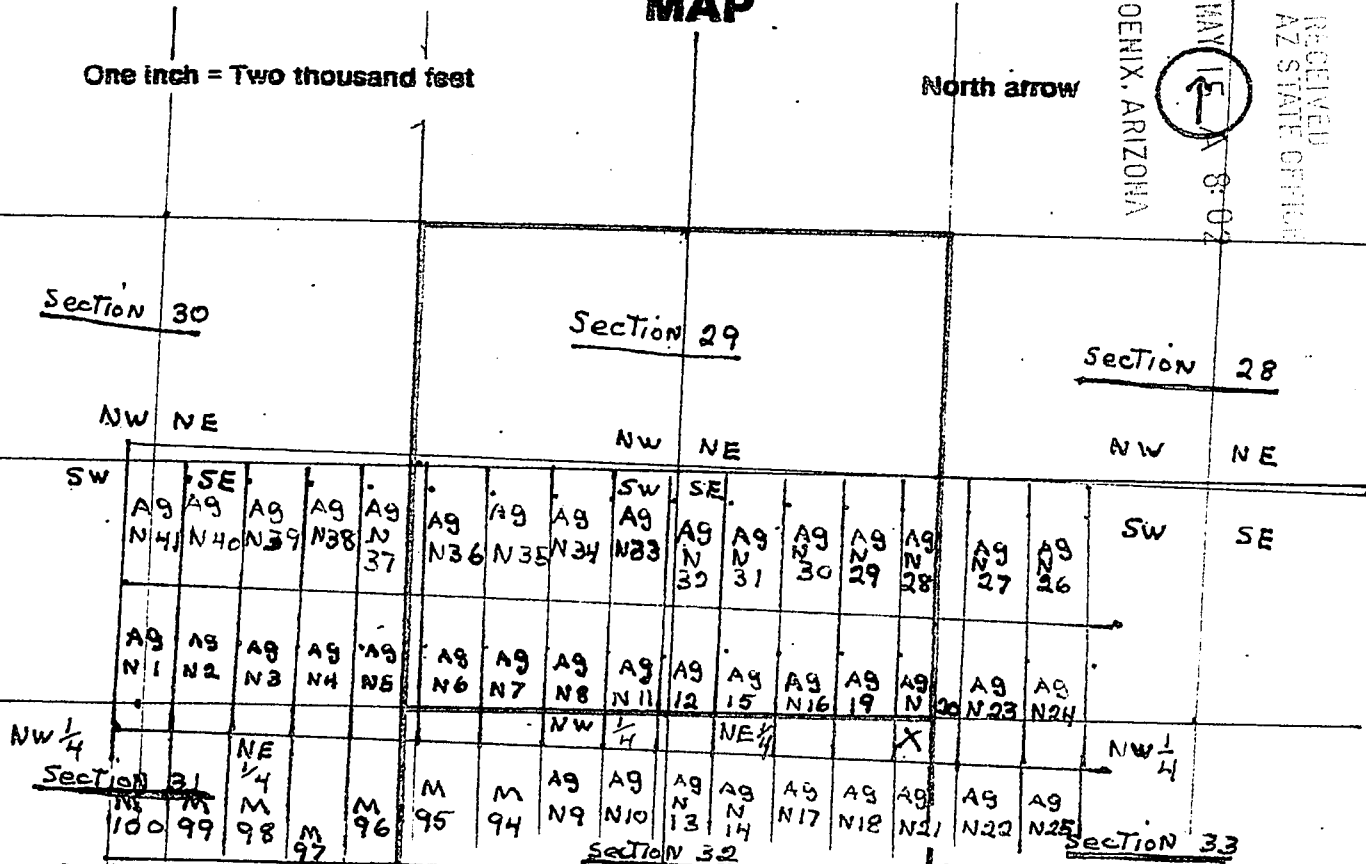
One inch = Two thousand feet

North arrow

PHOENIX, ARIZONA

2008 MAY 15 8:02

RECEIVED  
D.M. AZ STATE OFFICE



Section 28, 29, 32, 33 Township T4N Range R20W G & SRB & M

Date March 7<sup>th</sup>, 2008

AGENT

*Marshall Palmer*

Signature

ENC 392107

Recorded at the Request of:

When recorded mail to:  
Merrill PALMER  
PO Box 552  
Bouse, AZ. 85325

# NOTICE OF MINING CLAIM LOCATION

PHOENIX, ARIZONA

2008 MAY 15 A 8:02

RECEIVED  
L.M. AZ STATE OFFICE

1.  Location     Amendment    Check one only

2.  Placer     Lode     Millsite     Tunnelsite    Check one only

3. The name and address of the Locator is ARIZONA gold Holdings LLC  
Name  
P.O. Box 950    SONOITA    ARIZONA    85637  
Address    City    State    Zip

4. The name of the claim is "AGN#21" ARIZONA Gold-NORTH #21

5. The date of the location is MARCH 7<sup>th</sup>, 2008

6. The type of location monument is 2'x2'x5' wooden post

7. The type of corner and end monument is 2'x2'x5' wooden post

8. The claim is 1500 feet long and 600 feet wide. The Distance from the location monument to each end of the claim is 50 feet in a North direction and 1450 feet in a South direction.

9. The general course is from the North to the South

10. The location of the claim occupies all or part of the following quarter sections:

Quarter Section(s)	Section(s)	Township(s)	Range(s)
<u>NE</u>	<u>32</u>	<u>T4N</u>	<u>R20W</u>
<u>NW</u>	<u>33</u>	<u>T4N</u>	<u>R20W</u>

11. The locality of this claim with reference to some natural object or permanent monument and additional information (if any) concerning its locality are as follows:

The NW corner of this claim is about 9,000 Feet in a SE direction To The Sugarloaf Peak Mountain Top, in the Oro Fino Mining District

12. If amending, the previous claim name was \_\_\_\_\_ recorded in Docket \_\_\_\_\_ Book \_\_\_\_\_ Mining District, \_\_\_\_\_ County, Arizona.

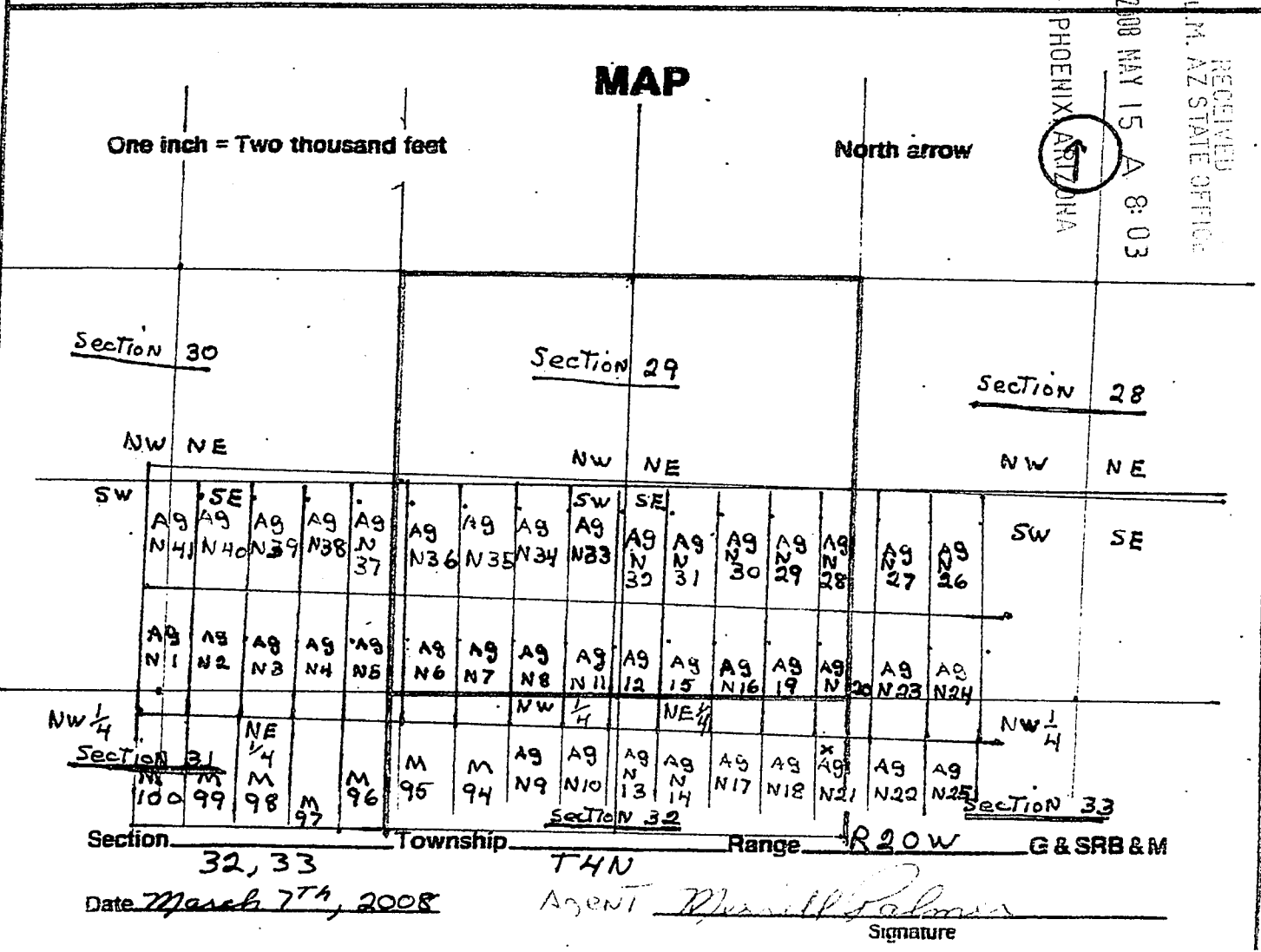
Date March 7<sup>th</sup>, 2008

Agent For: Merrill Palmer  
Arizona gold Holdings LLC    Signature

ANG 392108

# MAP OF MINING CLAIM LOCATION

- The name of the claim is ARIZONA Gold-North # 21
- Type of claim is  Placer  Lode  Millsite  Tunnelsite *Check only one*
- The NW corner of the claim is About 9,000 feet in a SE direction to a ~~natural object~~ natural object described as Sugarloaf Peak
- The bearing and distance between the corners of the claim are beginning at the NW corner of the claim, 600 feet in a EAST direction to the NE corner, then 1500 feet in a South direction to the SE corner, then 600 feet in West direction to the SW corner, then 1500 feet in a North direction to the point of beginning.



ANC 392108

Recorded at the Request of:

When recorded mail to:  
Merrill Palmer  
PO Box 552  
Bouse, AZ. 85325

# NOTICE OF MINING CLAIM LOCATION

PHOENIX, ARIZONA

2008 MAY 15 A 8:03

RECEIVED  
M.M. AZ STATE OFFICE

1.  Location     Amendment    Check one only

2.  Placer     Lode     Millsite     Tunnelsite    Check one only

3. The name and address of the Locator is ARIZONA gold Holdings LLC  
Name  
P.O. Box 950    SONOITA    ARIZONA    85637  
Address    City    State    Zip

4. The name of the claim is "AGN#22 ARIZONA Gold-NORTH #22"

5. The date of the location is MARCH 7<sup>th</sup> 2008

6. The type of location monument is 2'x2'x5' wooden post

7. The type of corner and end monument is 2'x2'x5' wooden post

8. The claim is 1500 feet long and 600 feet wide. The Distance from the location monument to each end of the claim is 50 feet in a North direction and 1450 feet in a South direction.

9. The general course is from the North to the South

10. The location of the claim occupies all or part of the following quarter sections:

Quarter Section(s)	Section(s)	Township(s)	Range(s)
<u>NW</u>	<u>33</u>	<u>T4N</u>	<u>R20W</u>

11. The locality of this claim with reference to some natural object or permanent monument and additional information (if any) concerning its locality are as follows:

The NW corner of this claim is about 8500 Feet in a SE direction To The Sugarloaf Peak Mountain Top, in the Ora Fino Mining District.

12. If amending, the previous claim name was \_\_\_\_\_ recorded in Docket \_\_\_\_\_ Book \_\_\_\_\_ Mining District, \_\_\_\_\_ County, Arizona.

Date March 7<sup>th</sup> 2008

Agent For: Merrill Palmer  
ARIZONA gold Holdings LLC    Signature

ENC 392109

# MAP OF MINING CLAIM LOCATION

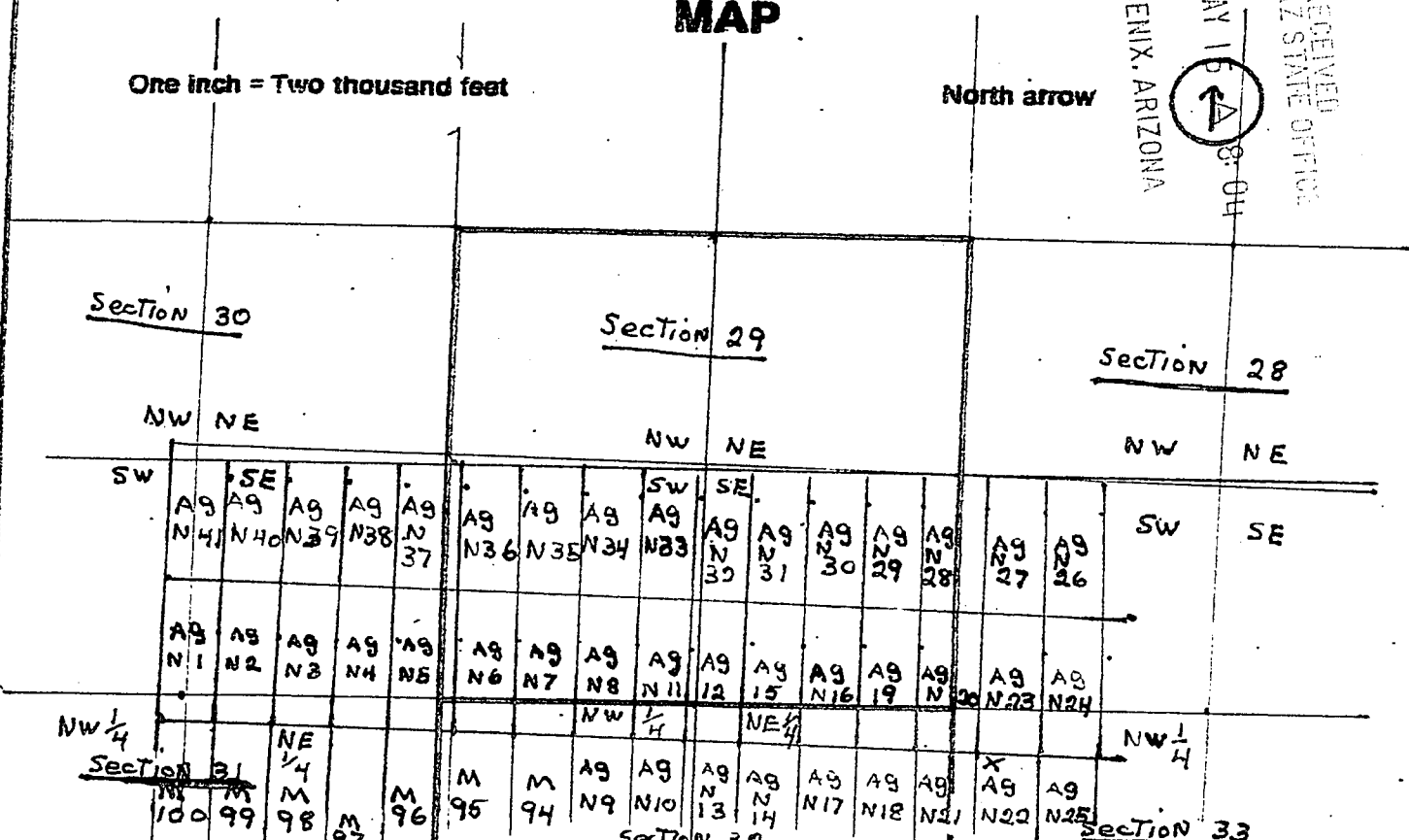
- The name of the claim is ARIZONA Gold-North # 22
- Type of claim is  Placer  Lode  Millsite  Tunnelsite *Check only one*
- The NW corner of the claim is About 8500 feet in a SE direction to a ~~point~~ natural object described as Sugarloaf Peak
- The bearing and distance between the corners of the claim are beginning at the NW corner of the claim, 600 feet in a EAST direction to the NE corner, then 1500 feet in a South direction to the SE corner, then 600 feet in West direction to the SW corner, then 1500 feet in a North direction to the point of beginning.

## MAP

One inch = Two thousand feet

North arrow

RECEIVED  
 CLM. AZ STATE OFFICE  
 PHOENIX, ARIZONA  
 2008 MAY 15 8:04



Section 33 Township T4N Range R20W G & SRB & M

Date March 7<sup>th</sup> 2008

*Neville Palmer*  
Signature

MNC 392109

Recorded at the Request of:

When recorded mail to:  
Merrill Palmer  
PO Box 552  
Bowse, AZ. 85825

RECEIVED  
CLM. AZ STATE OFFICE

2008 MAY 15 A 8:04

PHOENIX, ARIZONA

# NOTICE OF MINING CLAIM LOCATION

- Location     Amendment    *Check one only*
- Placer     Lode     Millsite     Tunnelsite    *Check one only*
- The name and address of the Locator is ARIZONA gold Holdings LLC  
Name  
P.O. Box 950    SONOITA    ARIZONA    85637  
Address    City    State    Zip
- The name of the claim is "AGN#23" ARIZONA Gold-NORTH #23
- The date of the location is MARCH 7<sup>th</sup> 2008
- The type of location monument is 2" x 2" x 5' wooden post
- The type of corner and end monument is 2" x 2" x 5' wooden post
- The claim is 1500 feet long and 600 feet wide. The Distance from the location monument to each end of the claim is 50 feet in a SOUTH direction and 1450 feet in a NORTH direction.
- The general course is from the NORTH to the SOUTH
- The location of the claim occupies all or part of the following quarter sections:  

Quarter Section(s)	Section(s)	Township(s)	Range(s)
<u>SW 1/4</u>	<u>28</u>	<u>T4N</u>	<u>R20W</u>
<u>NW 1/4</u>	<u>33</u>	<u>T4N</u>	<u>R20W</u>
- The locality of this claim with reference to some natural object or permanent monument and additional information (if any) concerning its locality are as follows:  
The NW corner of this claim is about 9500 Feet in a SE direction To The Sugarloaf PEAK MOUNTAINS, in the Oro Fino Mining District
- If amending, the previous claim name was \_\_\_\_\_ recorded in Docket \_\_\_\_\_ Book \_\_\_\_\_ Mining District, \_\_\_\_\_ County, Arizona.

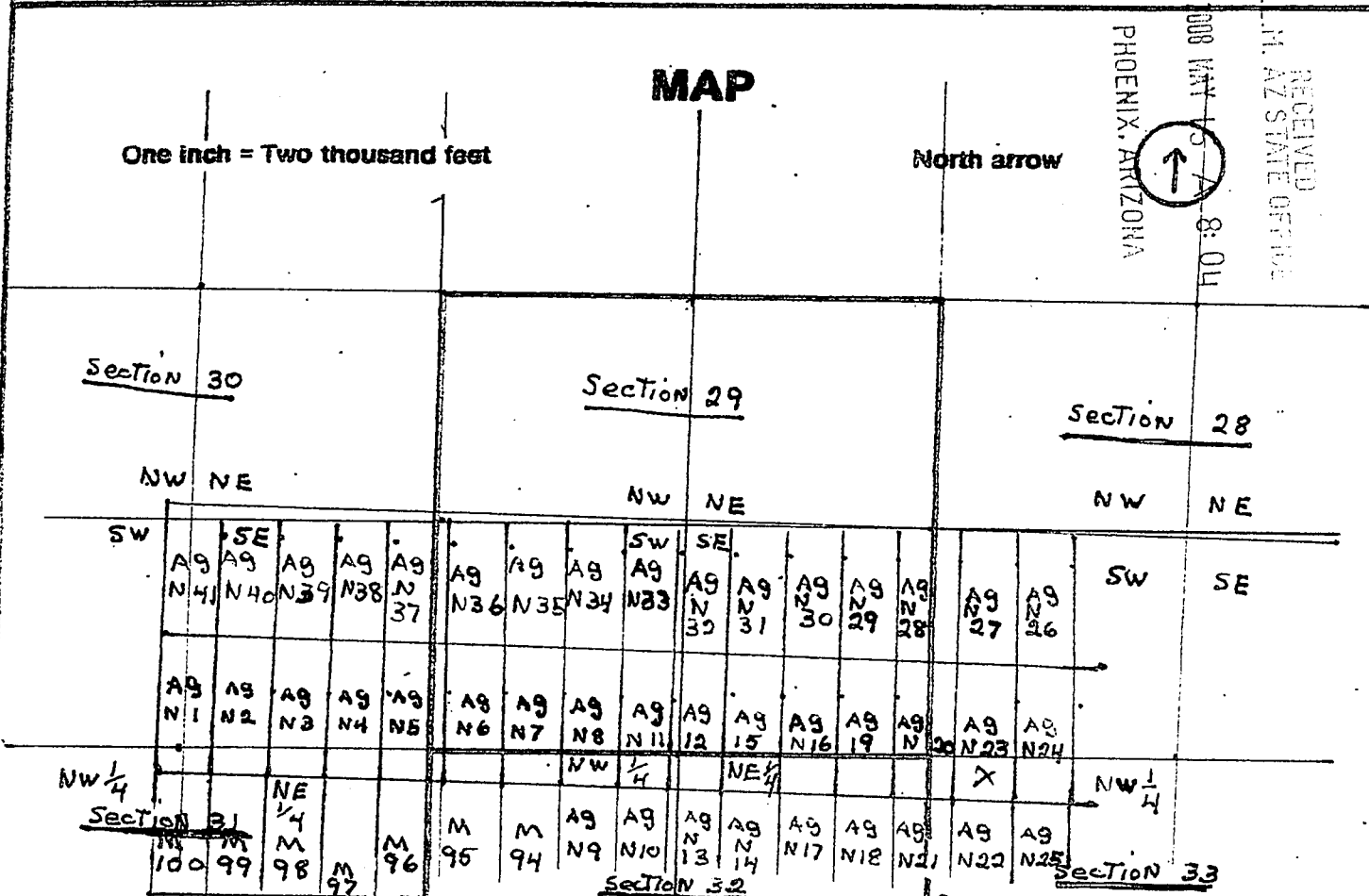
Date March 7<sup>th</sup> 2008

Agent For: Merrill Palmer  
ARIZONA gold Holdings LLC    Signature

AMC 392110

# MAP OF MINING CLAIM LOCATION

1. The name of the claim is ARIZONA Gold-North # 23
2. Type of claim is     Placer     Lode     Millsite     Tunnelsite    Check only one
3. The NW corner of the claim is ABOUT 9500 feet in a SE direction to a ~~point~~ natural object described as Sugarleaf Peak
4. The bearing and distance between the corners of the claim are beginning at the NW corner of the claim, 600 feet in a EAST direction to the NE corner, then 1500 feet in a South direction to the SE corner, then 600 feet in WEST direction to the SW corner, then 1500 feet in a North direction to the point of beginning.



Section 28, 33 Township T4N Range R20W G & SRB & M

Date March 7<sup>th</sup> 2008 AGENT Marshall Palmer Signature

MNC 392110

Recorded at the Request of:

When recorded mail to:  
Merrill Palmer  
PO Box 552  
Bowse, AZ. 85325

2008 MAY 15 A 8:04  
PHOENIX, ARIZONA

RECEIVED  
A.M. AZ STATE OFFICE

# NOTICE OF MINING CLAIM LOCATION

- 1.  Location     Amendment    Check one only
- 2.  Placer     Lode     Millsite     Tunnelsite    Check one only
- 3. The name and address of the Locator is ARIZONA gold Holdings LLC  
Name  
P.O. Box 950    SONOITA    ARIZONA    85637  
Address    City    State    Zip
- 4. The name of the claim is "AGN # 24" ARIZONA Gold-NORTH # 24
- 5. The date of the location is MARCH 7<sup>th</sup> 2008
- 6. The type of location monument is 2" x 2" x 5' wooden post
- 7. The type of corner and end monument is 2" x 2" x 5' wooden post
- 8. The claim is 1500 feet long and 600 feet wide. The Distance from the location monument to each end of the claim is 50 feet in a SOUTH direction and 1450 feet in a NORTH direction.
- 9. The general course is from the North to the South

10. The location of the claim occupies all or part of the following quarter sections:

Quarter Section(s)	Section(s)	Township(s)	Range(s)
<u>SW 1/4</u>	<u>28</u>	<u>T4N</u>	<u>R20W</u>
<u>NW 1/4</u>	<u>33</u>	<u>T4N</u>	<u>R20W</u>

11. The locality of this claim with reference to some natural object or permanent monument and additional information (if any) concerning its locality are as follows:  
The NW corner of this claim is about 9100 feet in a SE direction to the Sugarloaf Peak Mountain, in the Oro Fino Mining District.

12. If amending, the previous claim name was \_\_\_\_\_ recorded in Docket \_\_\_\_\_ Book \_\_\_\_\_ Mining District \_\_\_\_\_ County, Arizona.

Date March 7<sup>th</sup> 2008    Agent For: Merrill Palmer  
ARIZONA gold Holdings LLC    Signature

ARC 392111



# MAP OF MINING CLAIM LOCATION

1. The name of the claim is ARIZONA Gold-North # 24
2. Type of claim is     Placer     Lode     Millsite     Tunnelsite    Check only one
3. The NW corner of the claim is About 9,100 feet in a SE direction to a ~~precinct~~ natural object described as Sugarloaf Peak
4. The bearing and distance between the corners of the claim are beginning at the NW corner of the claim, 600 feet in a EAST direction to the NE corner, then 1500 feet in a South direction to the SE corner, then 600 feet in West direction to the SW corner, then 1500 feet in a North direction to the point of beginning.

## MAP

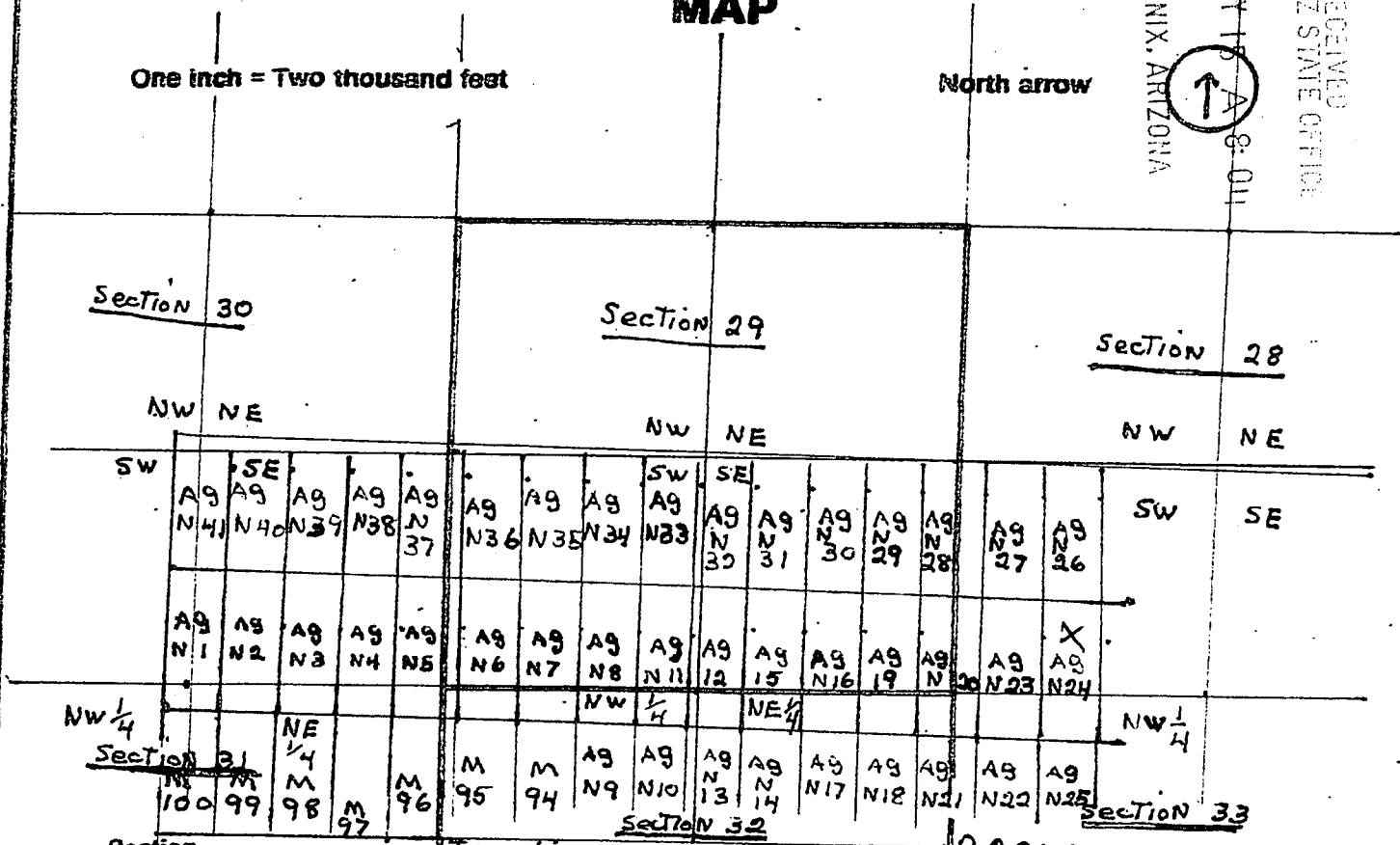
One inch = Two thousand feet

North arrow

PHOENIX, ARIZONA

2008 MAR 15 10:58 AM

RECEIVED  
S.L.M. AZ STATE OFFICE



Section 28, 33 Township T4N Range R20W G & SRB & M

Date March 7<sup>th</sup> 2008

ASST Merrill Palmer  
Signature

ENC 392111

Recorded at the Request of:

When recorded mail to:  
Merrill Palmer  
PO Box 552  
Bowse, AZ. 85825

2008 MAY 15 A 8:04

PHOENIX, ARIZONA

RECEIVED  
AZ STATE OFFICE

# NOTICE OF MINING CLAIM LOCATION

- Location     Amendment    Check one only
- Placer     Lode     Millsite     Tunnelsite    Check one only
- The name and address of the Locator is ARIZONA gold Holdings LLC  
Name  
P.O. Box 950    SONOITA    ARIZONA    85637  
Address    City    State    Zip
- The name of the claim is "AGN #25" ARIZONA Gold-NORTH # 25
- The date of the location is MARCH 7<sup>th</sup> 2008
- The type of location monument is 2" x 2" x 5' wooden post
- The type of corner and end monument is 2" x 2" x 5' wooden post
- The claim is 1500 feet long and 600 feet wide. The Distance from the location monument to each end of the claim is 50 feet in a North direction and 1450 feet in a South direction.
- The general course is from the North to the South
- The location of the claim occupies all or part of the following quarter sections:  

Quarter Section(s)	Section(s)	Township(s)	Range(s)
<u>NW 1/4</u>	<u>33</u>	<u>T4N</u>	<u>R20W</u>
- The locality of this claim with reference to some natural object or permanent monument and additional information (if any) concerning its locality are as follows:  
The NW CORNER OF THIS CLAIM IS ABOUT 8100 FEET IN A SE DIRECTION TO THE SUGARLOAF PEAK MOUNTAIN TOP IN THE ORO FLOO MINING DISTRICT.
- If amending, the previous claim name was \_\_\_\_\_ recorded in Docket \_\_\_\_\_ Book \_\_\_\_\_ Mining District, \_\_\_\_\_ County, Arizona.

Date March 7<sup>th</sup> 2008

Agent For: Merrill Palmer  
ARIZONA gold Holdings LLC    Signature

MP 392112

# MAP OF MINING CLAIM LOCATION

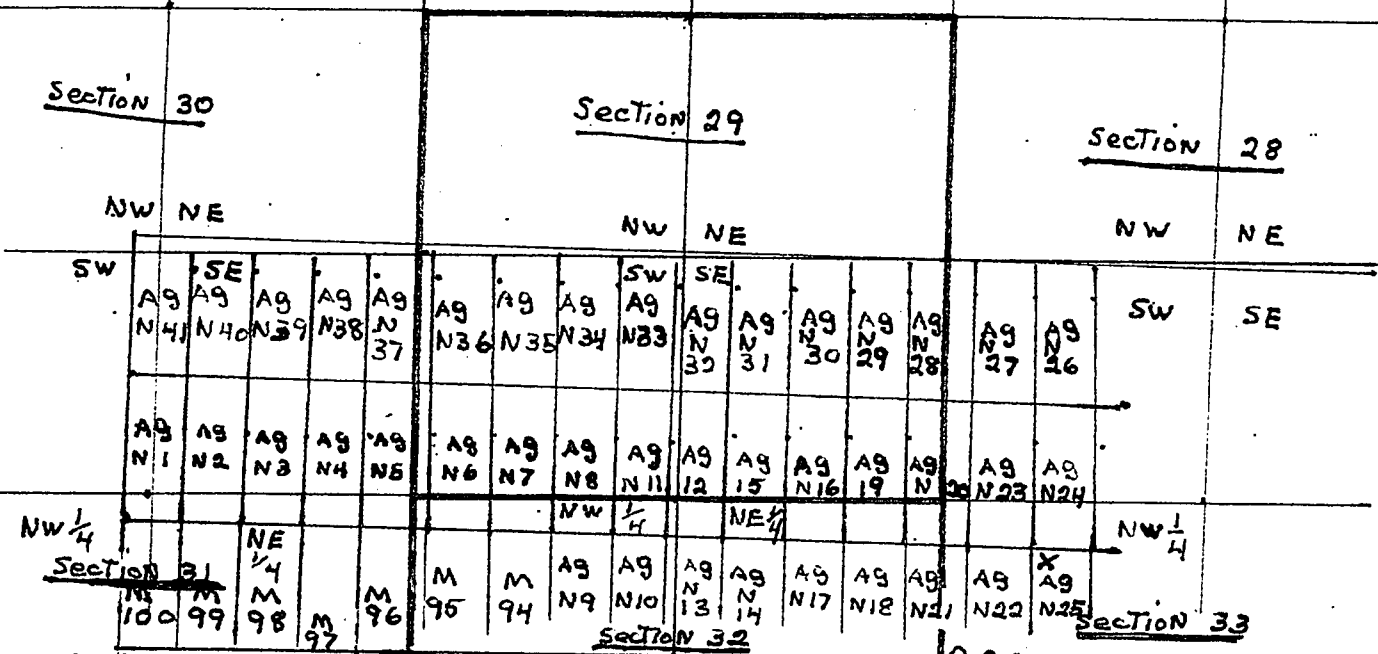
1. The name of the claim is ARIZONA Gold-North # 25
2. Type of claim is     Placer     Lode     Millsite     Tunnelsite    *Check only one*
3. The NW corner of the claim is About 8100 feet in a SE direction to a ~~survey monument~~ natural object described as Sugarloaf Peak
4. The bearing and distance between the corners of the claim are beginning at the NW corner of the claim, 600 feet in a EAST direction to the NE corner, then 1500 feet in a South direction to the SE corner, then 600 feet in West direction to the SW corner, then 1500 feet in a North direction to the point of beginning.

## MAP

One inch = Two thousand feet

North arrow

RECEIVED  
 DEPT. OF STATE OFFICE  
 PHOENIX, ARIZONA  
 208 MAY 15 10:04



Section 33 Township T4N Range R20W G & SRB & M

Date March 7<sup>th</sup> 2008

Agent Merrill Palmer  
Signature

AMC 392112

Recorded at the Request of:

When recorded mail to:  
Merrill Palmer  
PO Box 552  
Bouse, AZ. 85325

RECEIVED  
ALM. AZ STATE OFFICE  
2008 MAY 15 A 8:04  
PHOENIX, ARIZONA

# NOTICE OF MINING CLAIM LOCATION

- 1.  Location     Amendment    Check one only
- 2.  Placer     Lode     Millsite     Tunnelsite    Check one only
- 3. The name and address of the Locator is ARIZONA gold Holdings LLC  
Name  
P.O. Box 950    SONOITA    ARIZONA    85637  
Address    City    State    Zip
- 4. The name of the claim is "AGN # 26" ARIZONA Gold-NORTH #26
- 5. The date of the location is MARCH 7<sup>th</sup> 2008
- 6. The type of location monument is 2' x 2' x 5' wooden post
- 7. The type of corner and end monument is 2' x 2' x 5' wooden post
- 8. The claim is 1500 feet long and 600 feet wide. The Distance from the location monument to each end of the claim is 50 feet in a South direction and 1450 feet in a North direction.
- 9. The general course is from the North to the South

10. The location of the claim occupies all or part of the following quarter sections:

Quarter Section(s)	Section(s)	Township(s)	Range(s)
<u>SW 1/4</u>	<u>28</u>	<u>T4N</u>	<u>R20W</u>

11. The locality of this claim with reference to some natural object or permanent monument and additional information (if any) concerning its locality are as follows:  
The NW CORNER of this claim is about 10,500 Feet in a SE direction to The Sugarloaf PEAK MOUNTAIN in the Oro Fino Mining District.

12. If amending, the previous claim name was \_\_\_\_\_ recorded in Docket \_\_\_\_\_ Book \_\_\_\_\_ Mining District \_\_\_\_\_ County, Arizona.

Date March 7<sup>th</sup> 2008    Agent For: Merrill Palmer  
 Arizona gold Holdings LLC    Signature

AMC 392113

# MAP OF MINING CLAIM LOCATION

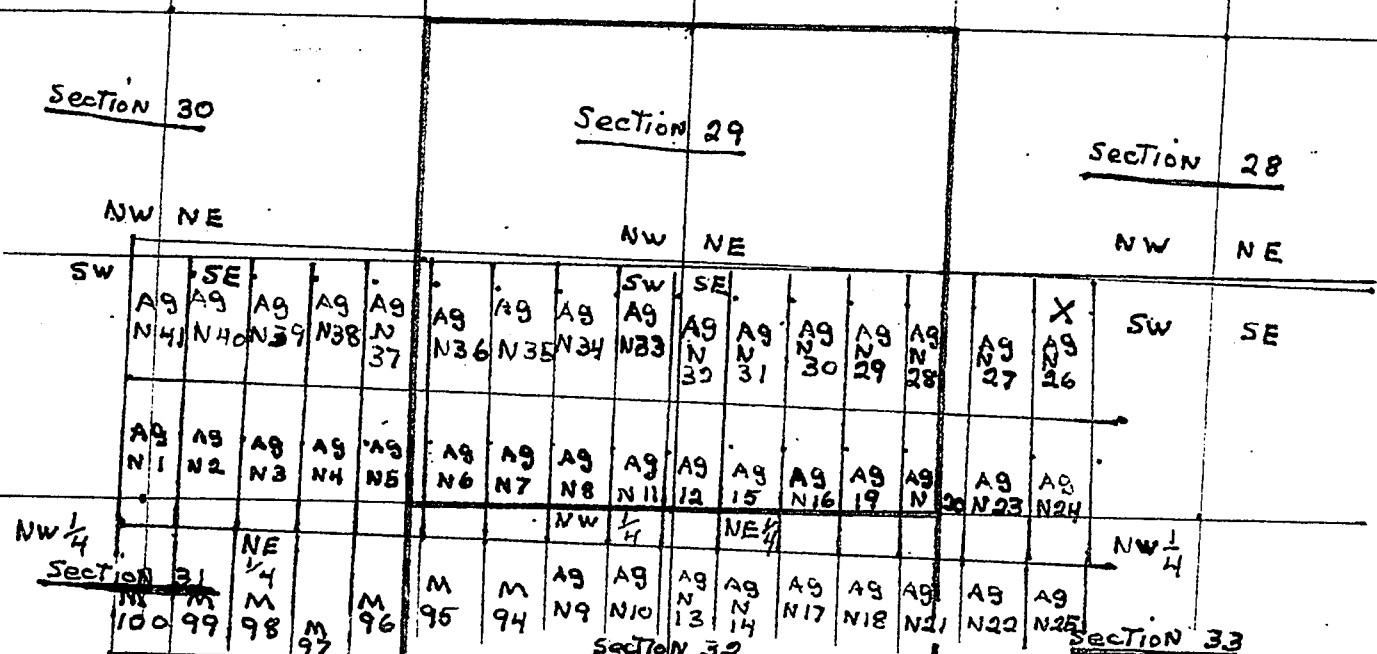
- The name of the claim is ARIZONA Gold-NORTH # 26
- Type of claim is  Placer  Lode  Millsite  Tunnelsite *Check only one*
- The NW corner of the claim is ABOUT 10,500 feet in a SE direction to a ~~point~~ natural object described as SUGARLOAF PEAK
- The bearing and distance between the corners of the claim are beginning at the NW corner of the claim, 600 feet in a EAST direction to the NE corner, then 1500 feet in a SOUTH direction to the SE corner, then 600 feet in a WEST direction to the SW corner, then 1500 feet in a North direction to the point of beginning.

RECEIVED  
 ALLI. AZ STATE OFFICE  
 PHOENIX, ARIZONA  
 2008 MAY 15 4:05  
 (↑)

## MAP

One inch = Two thousand feet

North arrow



Section 28 Township T4N Range R20W G & SRB & M

Date March 7, 2008

AGENT Merrill Palmer  
Signature

AMC 392113

Recorded at the Request of:

When recorded mail to:  
Merrill Palmer  
PO Box 552  
Bouse, AZ. 85325

RECEIVED  
AZ STATE OFFICE  
2008 MAY 15 A 8:05  
PHOENIX, ARIZONA

# NOTICE OF MINING CLAIM LOCATION

- Location     Amendment    Check one only
- Placer     Lode     Millsite     Tunnelsite    Check one only
- The name and address of the Locator is ARIZONA gold Holdings LLC  
Name  
P.O. Box 950    SONDITA    ARIZONA    85637  
Address    City    State    Zip
- The name of the claim is "AGN#27" ARIZONA Gold-NORTH #27
- The date of the location is MARCH 7<sup>th</sup> 2008
- The type of location monument is 2" x 2" x 5' wooden post
- The type of corner and end monument is 2" x 2" x 5' wooden post
- The claim is 1500 feet long and 600 feet wide. The Distance from the location monument to each end of the claim is 50 feet in a South direction and 1450 feet in a North direction.
- The general course is from the North to the South
- The location of the claim occupies all or part of the following quarter sections:  

Quarter Section(s)	Section(s)	Township(s)	Range(s)
<u>SW 1/4</u>	<u>28</u>	<u>T4N</u>	<u>R20W</u>
- The locality of this claim with reference to some natural object or permanent monument and additional information (if any) concerning its locality are as follows:  
The NW CORNER of this claim is about 10,750 Feet in a SE direction To The Sugarloaf Peak Mountain Top in the Co. Fire Mining District.
- If amending, the previous claim name was \_\_\_\_\_ recorded in Docket \_\_\_\_\_ Book \_\_\_\_\_ Mining District, \_\_\_\_\_ County, Arizona.

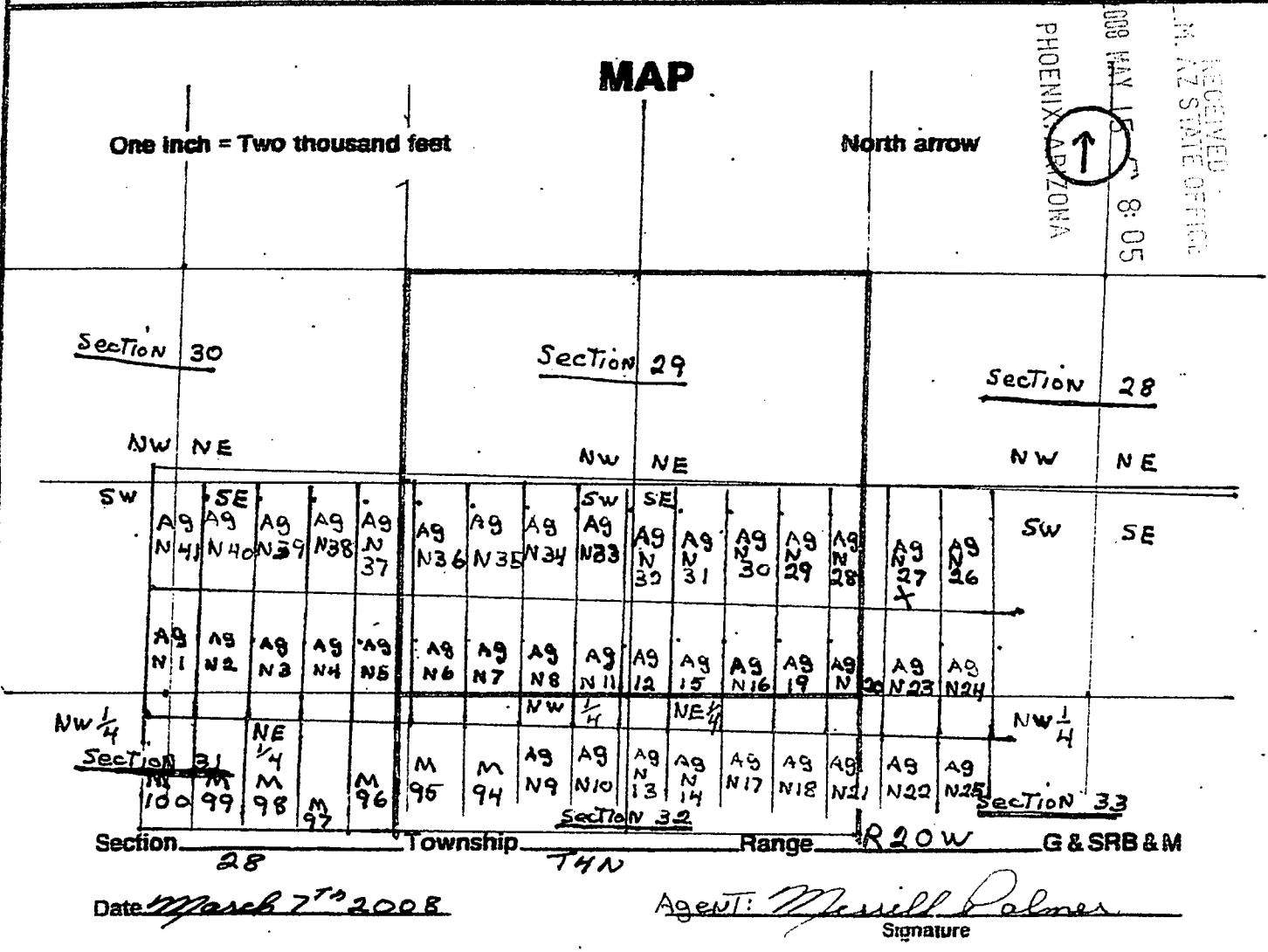
Date March 7<sup>th</sup> 2008

Agent For: Merrill Palmer  
ARIZONA gold Holdings LLC    Signature

AMC 392114

# MAP OF MINING CLAIM LOCATION

1. The name of the claim is ARIZONA Gold-North # 27
2. Type of claim is     Placer     Lode     Millsite     Tunnelsite    Check only one
3. The NW corner of the claim is About 10,750 feet in a SE direction to a ~~point of measurement~~ natural object described as Sugarloaf Peak
4. The bearing and distance between the corners of the claim are beginning at the NW corner of the claim, 600 feet in a EAST direction to the NE corner, then 1500 feet in a South direction to the SE corner, then 600 feet in West direction to the SW corner, then 1500 feet in a North direction to the point of beginning.



AHC 392114

Recorded at the Request of:

When recorded mail to:  
Merrill Palmer  
PO Box 552  
Bouse, AZ. 85925

PHOENIX, ARIZONA

2008 MAY 15 10:08:05

RECEIVED  
J.M. AZ STATE OFFICE

# NOTICE OF MINING CLAIM LOCATION

1.  Location  Amendment *Check one only*

2.  Placer  Lode  Millsite  Tunnelsite *Check one only*

3. The name and address of the Locator is ARIZONA gold Holdings LLC  
Name  
P.O. Box 950 SONDITA ARIZONA 85637  
Address City State Zip

4. The name of the claim is "AGN#28" ARIZONA Gold-NORTH #28

5. The date of the location is MARCH 7<sup>th</sup> 2008

6. The type of location monument is 2" x 2" x 5' wooden post

7. The type of corner and end monument is 2" x 2" x 5' wooden post

8. The claim is 1500 feet long and 600 feet wide. The Distance from the location monument to each end of the claim is 50 feet in a South direction and 1450 feet in a North direction.

9. The general course is from the North to the South

10. The location of the claim occupies all or part of the following quarter sections:

Quarter Section(s)	Section(s)	Township(s)	Range(s)
<u>SW<sup>1</sup>/<sub>4</sub></u>	<u>28</u>	<u>T4N</u>	<u>R20W</u>
<u>SE<sup>1</sup>/<sub>4</sub></u>	<u>29</u>	<u>T4N</u>	<u>R20W</u>

11. The locality of this claim with reference to some natural object or permanent monument and additional information (if any) concerning its locality are as follows:  
The NW CORNER of this claim is about 11,100 Feet in a SE direction To The Sugarloaf Peak Mountain Top in the Oro Fino Mining District.

12. If amending, the previous claim name was \_\_\_\_\_ recorded in Docket \_\_\_\_\_ Book \_\_\_\_\_ Mining District \_\_\_\_\_ County, Arizona.

Date March 7<sup>th</sup> 2008

Agent For: Merrill Palmer  
ARIZONA gold Holdings LLC Signature

AMC 392115



# MAP OF MINING CLAIM LOCATION

1. The name of the claim is ARIZONA Gold-North # 28
2. Type of claim is     Placer     Lode     Millsite     Tunnelsite    Check only one
3. The NW corner of the claim is About 11,100 feet in a SE direction to a ~~point~~ natural object described as SUGARLOAF PEAK
4. The bearing and distance between the corners of the claim are beginning at the NW corner of the claim, 600 feet in a EAST direction to the NE corner, then 1500 feet in a South direction to the SE corner, then 600 feet in WEST direction to the SW corner, then 1500 feet in a North direction to the point of beginning.

## MAP

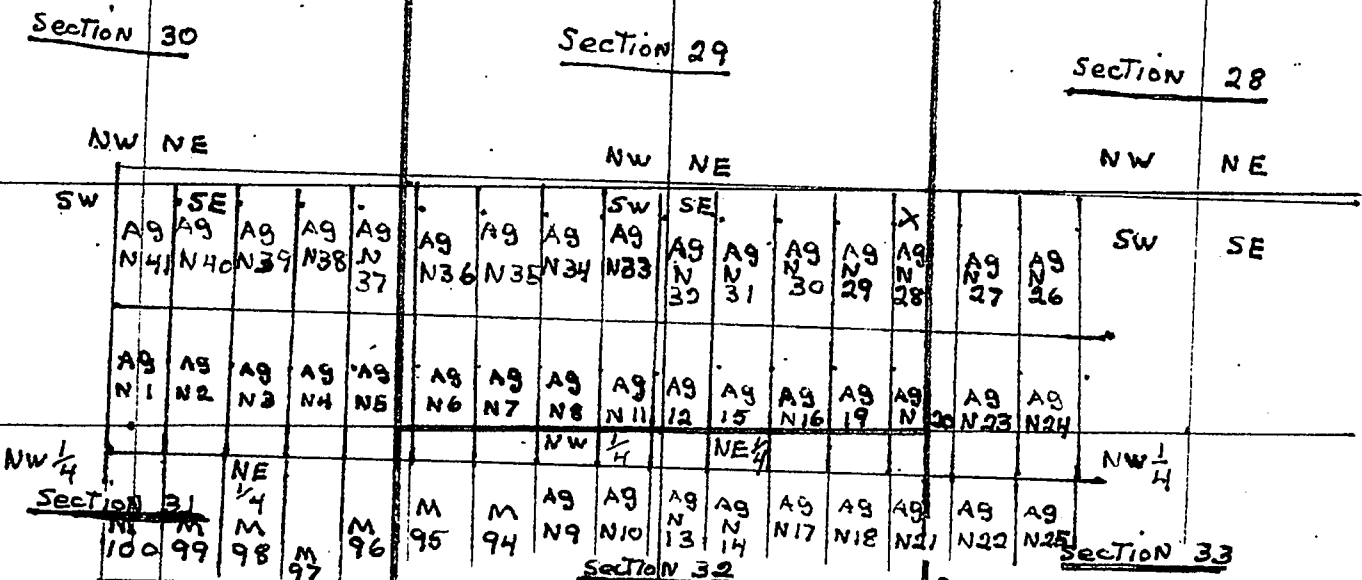
One inch = Two thousand feet

North arrow

PHOENIX ARIZONA

2008 MAY 15 8:05

RECEIVED  
S.L.M. AZ STATE OFFICE



Section 28, 29 Township T4N Range R20W G & SRB & M

Date March 7<sup>th</sup>, 2008

AGENT: Merrill Palmer  
Signature

ENC 392115

Recorded at the Request of:

When recorded mail to:  
Merrill PALMER  
PO Box 552  
Bowse, AZ. 85925

# NOTICE OF MINING CLAIM LOCATION

PHOENIX, ARIZONA

2008 MAY 15 8:05

RECEIVED  
M.M. AZ STATE OFFICE

- Location     Amendment    Check one only
- Placer     Lode     Millsite     Tunnelsite    Check one only
- The name and address of the Locator is ARIZONA gold Holdings LLC  
Name  
P.O. Box 950    SONOITA    ARIZONA    85637  
Address    City    State    Zip
- The name of the claim is "AEN#29" ARIZONA Gold-NORTH # 29
- The date of the location is MARCH 7<sup>th</sup> 2008
- The type of location monument is 2" x 2" x 5' wooden post
- The type of corner and end monument is 2" x 2" x 5' wooden post
- The claim is 1500 feet long and 600 feet wide. The Distance from the location monument to each end of the claim is 50 feet in a South direction and 1450 feet in a North direction.
- The general course is from the North to the South.
- The location of the claim occupies all or part of the following quarter sections:  

Quarter Section(s)	Section(s)	Township(s)	Range(s)
<u>SE 1/4</u>	<u>29</u>	<u>T4N</u>	<u>R20W</u>
- The locality of this claim with reference to some natural object or permanent monument and additional information (if any) concerning its locality are as follows:  
The NW corner of this claim is about 11,500 Feet in a SE direction To The Sugarloaf PEAK Mountain Top in the Co. The Mining District.
- If amending, the previous claim name was \_\_\_\_\_ recorded in Docket \_\_\_\_\_ Book \_\_\_\_\_ Mining District \_\_\_\_\_ County, Arizona.

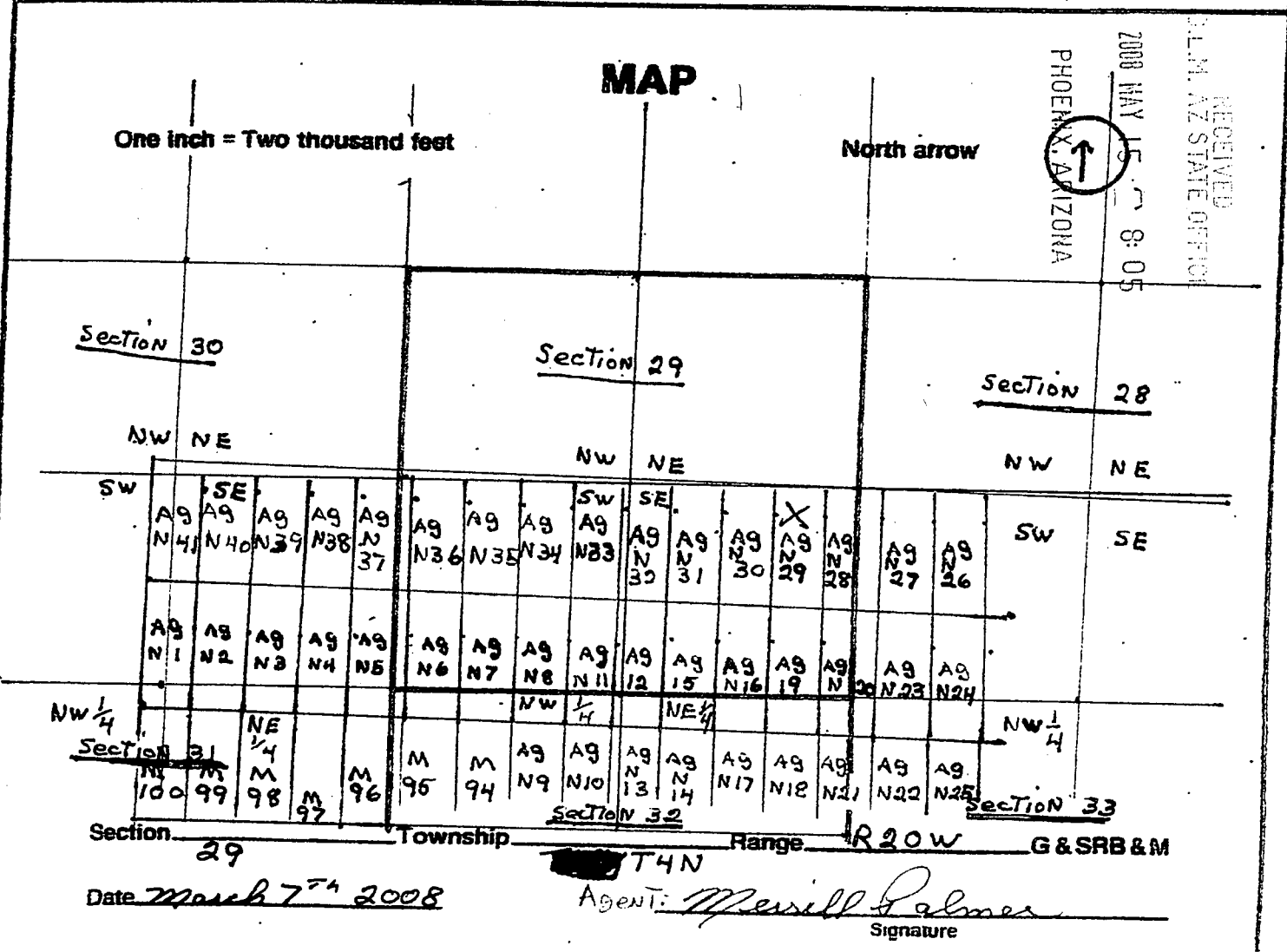
Date March 7<sup>th</sup> 2008

Agent For: Merrill Palmer  
ARIZONA gold Holdings LLC    Signature

ENC 392116

# MAP OF MINING CLAIM LOCATION

- The name of the claim is ARIZONA Gold-North # 29
- Type of claim is  Placer  Lode  Millsite  Tunnelsite *Check only one*
- The NW corner of the claim is About 11,500 feet in a SE direction to a ~~point~~ natural object described as Sugarloaf Peak
- The bearing and distance between the corners of the claim are beginning at the NW corner of the claim, 600 feet in a EAST direction to the NE corner, then 1500 feet in a South direction to the SE corner, then 600 feet in West direction to the SW corner, then 1500 feet in a North direction to the point of beginning.



ENC 39211B

Recorded at the Request of:

When recorded mail to:  
Merrill Palmer  
PO Box 552  
Gouse, AZ. 85325

# NOTICE OF MINING CLAIM LOCATION

PHOENIX, ARIZONA

2008 MAY 15 8:05

RECEIVED  
CLM. AZ STATE OFFICE

- Location     Amendment    Check one only
- Placer     Lode     Millsite     Tunnelsite    Check one only
- The name and address of the Locator is ARIZONA gold Holdings LLC  
Name  
P.O. Box 950    SONOITA    ARIZONA    85637  
Address    City    State    Zip
- The name of the claim is "AGN#30" ARIZONA Gold-NORTH #30
- The date of the location is MARCH 7<sup>th</sup> 2008
- The type of location monument is 2" x 2" x 5' wooden post
- The type of corner and end monument is 2" x 2" x 5' wooden post
- The claim is 1500 feet long and 600 feet wide. The Distance from the location monument to each end of the claim is 50 feet in a South direction and 1450 feet in a North direction.
- The general course is from the North to the South.
- The location of the claim occupies all or part of the following quarter sections:  

Quarter Section(s)	Section(s)	Township(s)	Range(s)
<u>NE/SE</u>	<u>30</u>	<u>T4N</u>	<u>R20W</u>
- The locality of this claim with reference to some natural object or permanent monument and additional information (if any) concerning its locality are as follows:  
The NW CORNER of this claim is about 12,000 Feet in a SE direction To The Sugarleaf PEAK Mountain Top, in the Oco Fibz Mining District.
- If amending, the previous claim name was \_\_\_\_\_ recorded in Docket \_\_\_\_\_ Book \_\_\_\_\_ Mining District \_\_\_\_\_ County, Arizona.

Date March 7<sup>th</sup> 2008

Agent For: Merrill Palmer  
ARIZONA gold Holdings LLC Signature

AMC 392117



Recorded at the Request of:

When recorded mail to:  
Merrill Palmer  
PO Box 552  
Bouse, Az. 85325

# NOTICE OF MINING CLAIM LOCATION

RECEIVED  
S.M. AZ STATE OFFICE  
2008 MAY 15 4 8:05  
PHOENIX, ARIZONA

1.  Location     Amendment    Check one only

2.  Placer     Lode     Millsite     Tunnelsite    Check one only

3. The name and address of the Locator is ARIZONA gold Holdings LLC  
Name  
P.O. Box 950    SONDITA    ARIZONA    85637  
Address    City    State    Zip

4. The name of the claim is "AGN#31" ARIZONA Gold-NORTH # 31

5. The date of the location is MARCH 7<sup>th</sup>, 2008

6. The type of location monument is 2" x 2" x 5' wooden post

7. The type of corner and end monument is 2" x 2" x 5' wooden post

8. The claim is 1500 feet long and 600 feet wide. The Distance from the location monument to each end of the claim is 50 feet in a South direction and 1450 feet in a North direction.

9. The general course is from the North to the South

10. The location of the claim occupies all or part of the following quarter sections:  
Quarter Section(s)    Section(s)    Township(s)    Range(s)  
NE/SE 1/4    29    T4N    R20W

11. The locality of this claim with reference to some natural object or permanent monument and additional information (if any) concerning its locality are as follows:  
The NW CORNER of this claim is about 12,000 Feet in a SE direction To The Sugarloaf PEAK MOUNTAIN Top in the Oro Fino Mining District.

12. If amending, the previous claim name was \_\_\_\_\_ recorded in Docket \_\_\_\_\_ Book \_\_\_\_\_ Mining District, \_\_\_\_\_ County, Arizona.

Date March 7<sup>th</sup> 2008

Agent For: Merrill Palmer  
ARIZONA gold Holdings LLC    Signature

ARC 392118

# MAP OF MINING CLAIM LOCATION

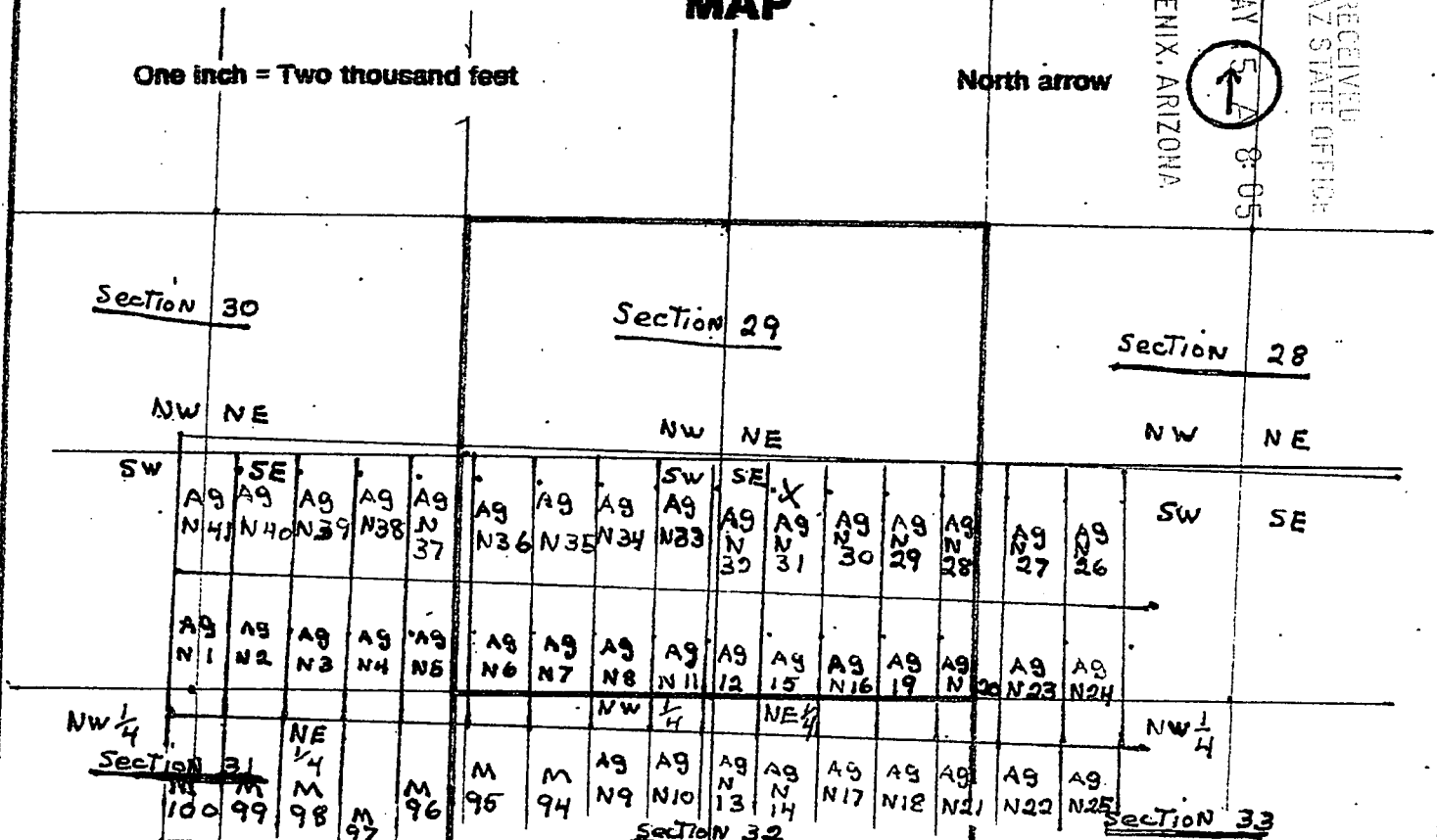
1. The name of the claim is ARIZONA Gold-North # 31
2. Type of claim is  Placer  Lode  Millsite  Tunnelsite Check only one
3. The NW corner of the claim is About 12000 feet in a SE direction to a ~~surveyed~~ natural object described as Sugarleaf Peak
4. The bearing and distance between the corners of the claim are beginning at the NW corner of the claim, 600 feet in a EAST direction to the NE corner, then 1500 feet in a South direction to the SE corner, then 600 feet in West direction to the SW corner, then 1500 feet in a North direction to the point of beginning.

## MAP

One inch = Two thousand feet

North arrow

RECEIVED  
 CLM. AZ STATE OFFICE  
 PHOENIX, ARIZONA  
 2008 MAY 17 8:05



Section 29 Township T4N Range R20W G & SRB & M

Date March 7<sup>th</sup>, 2008

Agent Merrill Palmer  
Signature

AHC 392118

Recorded at the Request of:

When recorded mail to:  
Merrill Palmer  
PO Box 552  
Bouse, AZ. 85325

RECEIVED  
STATE OFFICE  
2008 MAY 15 A 8:06  
PHOENIX, ARIZONA

# NOTICE OF MINING CLAIM LOCATION

- 1.  Location     Amendment    Check one only
- 2.  Placer     Lode     Millsite     Tunnelsite    Check one only
- 3. The name and address of the Locator is ARIZONA gold Holdings LLC  
Name  
P.O. Box 950    SONOITA    ARIZONA    85637  
Address    City    State    Zip
- 4. The name of the claim is "AGN#32" ARIZONA Gold-NORTH #32
- 5. The date of the location is MARCH 7<sup>th</sup> 2008
- 6. The type of location monument is 2" x 2" x 5' wooden post
- 7. The type of corner and end monument is 2" x 2" x 5' wooden post
- 8. The claim is 1500 feet long and 600 feet wide. The Distance from the location monument to each end of the claim is 50 feet in a South direction and 1450 feet in a North direction.
- 9. The general course is from the North to the South.

10. The location of the claim occupies all or part of the following quarter sections:

Quarter Section(s)	Section(s)	Township(s)	Range(s)
<u>NE/SE/NW/SW</u>	<u>29</u>	<u>T4N</u>	<u>R20W</u>

11. The locality of this claim with reference to some natural object or permanent monument and additional information (if any) concerning its locality are as follows:  
The NW CORNER OF THIS CLAIM IS ABOUT 13,000 FEET IN A SE DIRECTION TO THE SUGARLOAF PEAK MOUNTAIN TOP IN THE ORO FINO MINING DISTRICT.

12. If amending, the previous claim name was \_\_\_\_\_ recorded in Docket \_\_\_\_\_ Book \_\_\_\_\_ Mining District \_\_\_\_\_ County, Arizona.

Date MARCH 7<sup>th</sup> 2008

Agent For: Merrill Palmer  
ARIZONA gold Holdings LLC Signature

AR 392119



# MAP OF MINING CLAIM LOCATION

- The name of the claim is ARIZONA Gold-North # 32
- Type of claim is  Placer  Lode  Millsite  Tunnelsite *Check only one*
- The NW corner of the claim is About 13000 feet in a SE direction to a ~~point of beginning~~ natural object described as Sugarleaf Peak
- The bearing and distance between the corners of the claim are beginning at the NW corner of the claim, 600 feet in a EAST direction to the NE corner, then 1500 feet in a South direction to the SE corner, then 600 feet in West direction to the SW corner, then 1500 feet in a North direction to the point of beginning.

## MAP

One inch = Two thousand feet

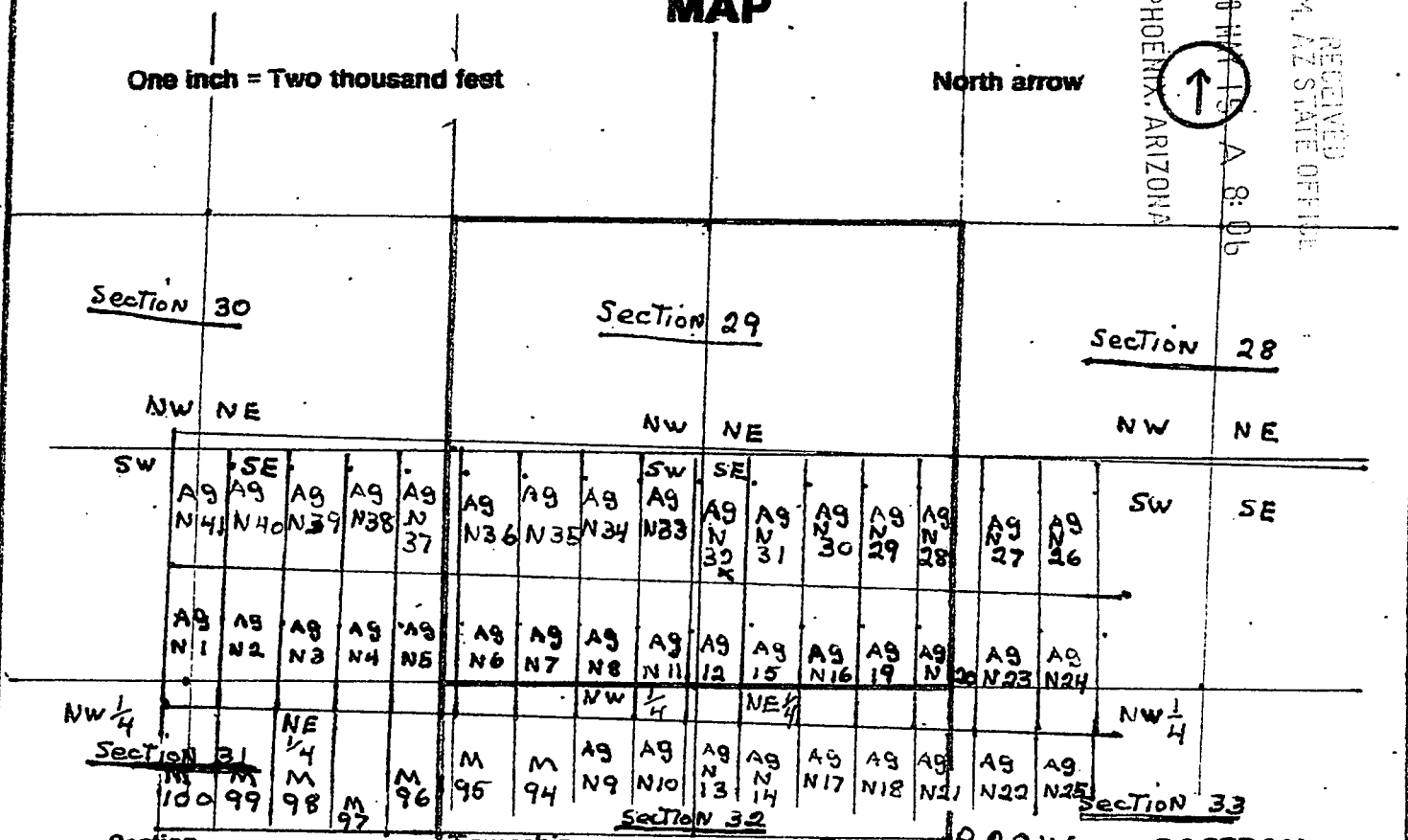
North arrow

PHOENIX, ARIZONA



2008 MAR 19 A 8:06

RECEIVED  
S.L.M. AZ STATE OFFICE



Section 29 Township T4N Range R20W G & SRB & M

Date March 7, 2008

Agent Merrill Palmer  
Signature

ARC 392119

Recorded at the Request of:

When recorded mail to:  
Merrill Palmer  
PO Box 552  
Gouse, AZ. 85325

RECEIVED  
AZ STATE OFFICE  
2008 MAY 15 A 8:06  
PHOENIX ARIZONA

# NOTICE OF MINING CLAIM LOCATION

1.  Location     Amendment    Check one only
2.  Placer     Lode     Millsite     Tunnelsite    Check one only
3. The name and address of the Locator is ARIZONA gold Holdings LLC  
Name  
P.O. Box 950    SONDITA    ARIZONA    85637  
Address    City    State    Zip
4. The name of the claim is "AGN#33" ARIZONA Gold-NORTH #33
5. The date of the location is MARCH 7<sup>th</sup> 2008
6. The type of location monument is 2" x 2" x 5' wooden post
7. The type of corner and end monument is 2" x 2" x 5' wooden post
8. The claim is 1500 feet long and 600 feet wide. The Distance from the location monument to each end of the claim is 50 feet in a SOUTH direction and 1450 feet in a NORTH direction.
9. The general course is from the North to the South
10. The location of the claim occupies all or part of the following quarter sections:  

Quarter Section(s)	Section(s)	Township(s)	Range(s)
<u>SW/NW</u>	<u>29</u>	<u>T4N</u>	<u>R20W</u>
11. The locality of this claim with reference to some natural object or permanent monument and additional information (if any) concerning its locality are as follows:  
The NW CORNER of this claim is about 13,250 Feet in a SE direction To The Sugarloaf PEAK MOUNTAIN Top, in the Ora Foa Mining District.
12. If amending, the previous claim name was \_\_\_\_\_ recorded in Docket \_\_\_\_\_ Book \_\_\_\_\_ Mining District, \_\_\_\_\_ County, Arizona.

Date March 7<sup>th</sup> 2008

Agent For: Merrill Palmer  
Arizona gold Holdings LLC Signature

AMC 392120

Recorded at the Request of:

When recorded mail to:

Merrill Palmer  
PO Box 552  
Bouse, AZ. 85325

PHOENIX, ARIZONA

2008 MAY 15 A 8:06

RECEIVED  
CLM AZ STATE OFFICE

# NOTICE OF MINING CLAIM LOCATION

1.  Location  Amendment *Check one only*

2.  Placer  Lode  Millsite  Tunnelsite *Check one only*

3. The name and address of the Locator is ARIZONA gold Holdings LLC  
Name

P.O. Box 950 SONOITA ARIZONA 85637  
Address City State Zip

4. The name of the claim is "AGN#34" ARIZONA Gold-NORTH # 34

5. The date of the location is MARCH 7<sup>th</sup> 2008

6. The type of location monument is 2" x 2" x 5' wooden post

7. The type of corner and end monument is 2" x 2" x 5' wooden post

8. The claim is 1500 feet long and 600 feet wide. The Distance from the location monument to each end of the claim is 50 feet in a South direction and 1450 feet in a North direction.

9. The general course is from the North to the South

10. The location of the claim occupies all or part of the following quarter sections:

Quarter Section(s)	Section(s)	Township(s)	Range(s)
<u>SW 1/4 / NW 1/4</u>	<u>29</u>	<u>T4N</u>	<u>R20W</u>

11. The locality of this claim with reference to some natural object or permanent monument and additional information (if any) concerning its locality are as follows:

The NW corner of this claim is about 13,750 Feet in a SE direction to the Sugarloaf Peak Mountain, in the Oro Fino Mining District.

12. If amending, the previous claim name was \_\_\_\_\_ recorded in Docket \_\_\_\_\_ Book \_\_\_\_\_ Mining District, \_\_\_\_\_ County, Arizona.

Date March 7<sup>th</sup> 2008

Agent For: Merrill Palmer  
ARIZONA gold Holdings LLC *Signature*

AR 392121

# MAP OF MINING CLAIM LOCATION

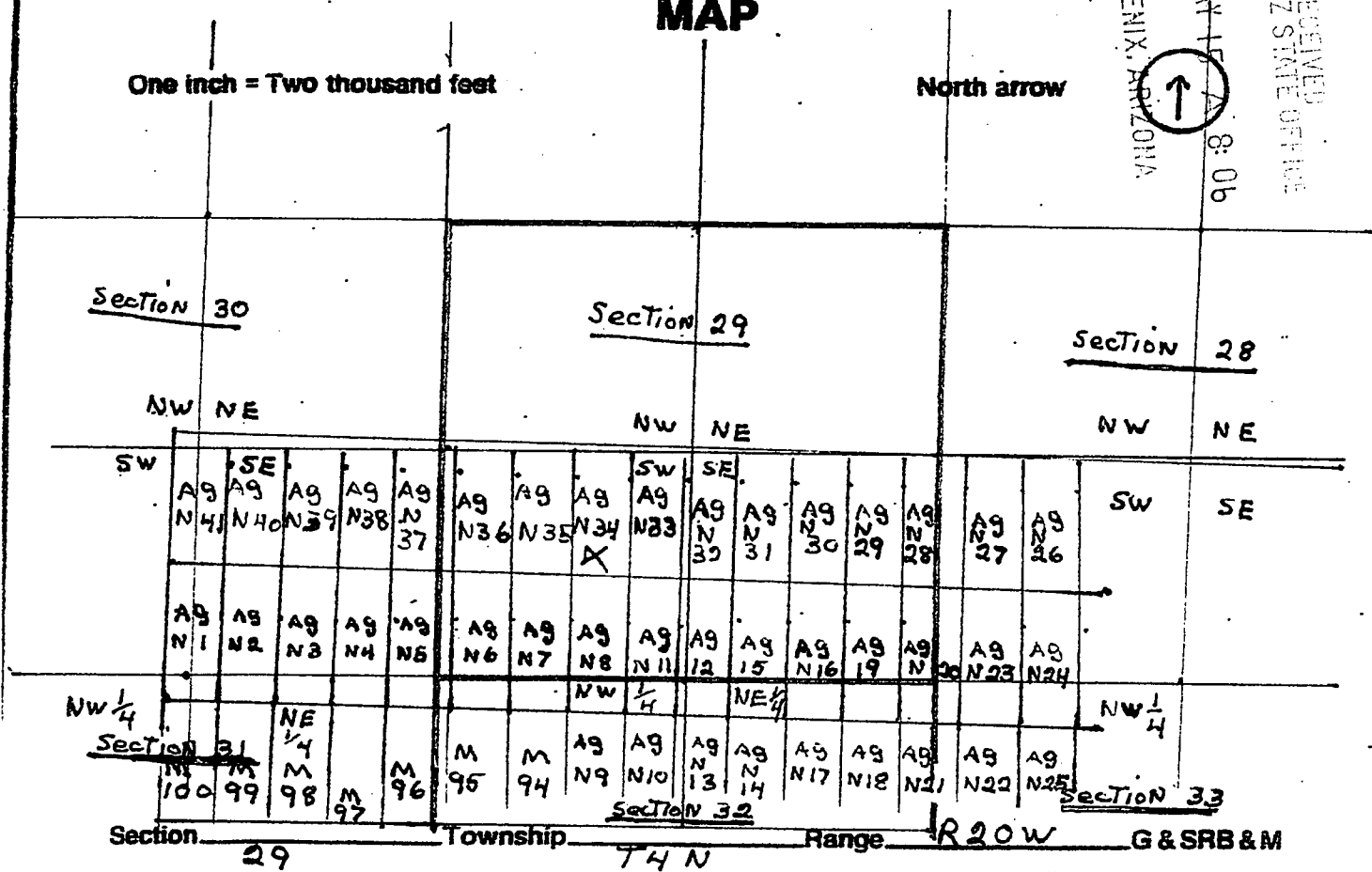
- The name of the claim is ARIZONA Gold-North #34
- Type of claim is  Placer  Lode  Millsite  Tunnelsite *Check only one*
- The NW corner of the claim is About 13,750 feet in a SE direction to a ~~point of beginning~~ natural object described as Sugarleaf Peak
- The bearing and distance between the corners of the claim are beginning at the NW corner of the claim, 600 feet in a EAST direction to the NE corner, then 1500 feet in a South direction to the SE corner, then 600 feet in West direction to the SW corner, then 1500 feet in a North direction to the point of beginning.

## MAP

One inch = Two thousand feet

North arrow

RECEIVED  
 S.L.M. AZ STATE OFFICE  
 PHOENIX, ARIZONA  
 2008 MAR 17 8:06



Section 29 Township T4N Range R20W G & SRB & M

Date March 7<sup>th</sup>, 2008

Agent: Merrill Palmer  
 Signature

AHC 392121

Recorded at the Request of:

When recorded mail to:  
Merrill Palmer  
PO Box 552  
Bowse, AZ. 85325

RECEIVED  
S.M. AZ STATE OFFICE

2008 MAY 15 A 8:06

PHOENIX, ARIZONA

# NOTICE OF MINING CLAIM LOCATION

- Location     Amendment    Check one only
- Placer     Lode     Millsite     Tunnelsite    Check one only
- The name and address of the Locator is ARIZONA gold Holdings LLC  
Name  
P.O. Box 950    SONOITA    ARIZONA    85637  
Address    City    State    Zip
- The name of the claim is "AGN#35" ARIZONA Gold-NORTH # 35
- The date of the location is MARCH 7<sup>th</sup> 2008
- The type of location monument is 2'x3'x5' wooden post
- The type of corner and end monument is 2'x2'x5' wooden post
- The claim is 1500 feet long and 600 feet wide. The Distance from the location monument to each end of the claim is 50 feet in a South direction and 1450 feet in a North direction.
- The general course is from the North to the South

10. The location of the claim occupies all or part of the following quarter sections:

Quarter Section(s)	Section(s)	Township(s)	Range(s)
<u>NW/SW</u>	<u>29</u>	<u>T4N</u>	<u>R20W</u>

11. The locality of this claim with reference to some natural object or permanent monument and additional information (if any) concerning its locality are as follows:  
The NW corner of this claim is about 14,000 Feet in a SE direction to the Sugarleaf Peak Mountain Top in the Oro Fino Mining District.

12. If amending, the previous claim name was \_\_\_\_\_ recorded in Docket \_\_\_\_\_ Book \_\_\_\_\_ Mining District \_\_\_\_\_ County, Arizona.

Date March 7<sup>th</sup> 2008

Agent For: Merrill Palmer  
Arizona gold Holdings LLC    Signature

ARC 392122

# MAP OF MINING CLAIM LOCATION

- The name of the claim is ARIZONA Gold-North # 35
- Type of claim is  Placer  Lode  Millsite  Tunnelsite Check only one
- The NW corner of the claim is About 14,000 feet in a SE direction to a ~~point~~ natural object described as Sugarleaf Peak
- The bearing and distance between the corners of the claim are beginning at the NW corner of the claim, 600 feet in a EAST direction to the NE corner, then 1500 feet in a South direction to the SE corner, then 600 feet in West direction to the SW corner, then 1500 feet in a North direction to the point of beginning.

## MAP

One inch = Two thousand feet

North arrow

PHOENIX, ARIZONA

2008 MAR 15 8:06

RECEIVED  
E.L.M. AZ STATE OFFICE



Section 30

Section 29

Section 28

NW NE

NW NE

NW NE

SW					SE					SW					SE					
A9 N41	A9 N40	A9 N39	A9 N38	A9 N37	A9 N36	A9 N35	A9 N34	A9 N33	A9 N32	A9 N31	A9 N30	A9 N29	A9 N28	A9 N27	A9 N26					
A9 N1	A9 N2	A9 N3	A9 N4	A9 N5	A9 N6	A9 N7	A9 N8	A9 N11	A9 N12	A9 N15	A9 N16	A9 N19	A9 N20	A9 N23	A9 N24					
NW 1/4					NW 1/4					NE 1/4					NW 1/4					
Section 31					Section 32					Section 33										
M 100	M 99	M 98	M 97	M 96	M 95	M 94	A9 N9	A9 N10	A9 N13	A9 N14	A9 N17	A9 N18	A9 N21	A9 N22	A9 N25					

Section 29 Township T4N Range R20W G & SRB & M

Date March 7<sup>th</sup>, 2008

AGENT: Merrill Palmer  
Signature

ANR 392122

Recorded at the Request of:

When recorded mail to:  
Merrill PALMER  
PO Box 552  
Bouse, AZ. 85325

RECEIVED  
CLM. AZ STATE OFFICE  
2008 MAY 15 A 8:09  
PHOENIX, ARIZONA

# NOTICE OF MINING CLAIM LOCATION

- Location     Amendment    Check one only
- Placer     Lode     Millsite     Tunnelsite    Check one only
- The name and address of the Locator is ARIZONA gold Holdings LLC  
Name  
P.O. Box 950    SONOITA    ARIZONA    85637  
Address    City    State    Zip
- The name of the claim is "AGN#36" ARIZONA Gold-NORTH #36
- The date of the location is MARCH 7<sup>th</sup> 2008
- The type of location monument is 2'x2'x5' wooden post
- The type of corner and end monument is 2'x2'x5' wooden post
- The claim is 1500 feet long and 600 feet wide. The Distance from the location monument to each end of the claim is 50 feet in a South direction and 1450 feet in a North direction.
- The general course is from the North to the South
- The location of the claim occupies all or part of the following quarter sections:  

Quarter Section(s)	Section(s)	Township(s)	Range(s)
<u>NW/SW</u>	<u>29</u>	<u>T4N</u>	<u>R20W</u>
- The locality of this claim with reference to some natural object or permanent monument and additional information (if any) concerning its locality are as follows:  
The NW corner of this claim is about 14,500 Feet in a SE direction To The Sugarloaf PEAK MOUNTAIN Top, in the Oro Fido Mining District.
- If amending, the previous claim name was \_\_\_\_\_ recorded in Docket \_\_\_\_\_ Book \_\_\_\_\_ Mining District, \_\_\_\_\_ County, Arizona.

Date March 7<sup>th</sup> 2008

Agent For: Merrill Palmer  
ARIZONA gold Holdings LLC    Signature

AND 392123





Recorded at the Request of:

When recorded mail to:  
Merrill Palmer  
PO Box 552  
Bouse, AZ. 85325

PHOENIX, ARIZONA

2008 MAY 15 A 8:01

RECEIVED  
AZ STATE OFFICE

# NOTICE OF MINING CLAIM LOCATION

1.  Location     Amendment    Check one only
2.  Placer     Lode     Millsite     Tunnelsite    Check one only
3. The name and address of the Locator is ARIZONA gold Holdings LLC  
Name  
P.O. Box 950    SONOITA    ARIZONA    85637  
Address    City    State    Zip
4. The name of the claim is "AGN#37" ARIZONA Gold-NORTH #37
5. The date of the location is MARCH 7 2008
6. The type of location monument is 2" x 2" x 5' wooden post
7. The type of corner and end monument is 2" x 2" x 5' wooden post
8. The claim is 1500 feet long and 600 feet wide. The Distance from the location monument to each end of the claim is 50 feet in a South direction and 1450 feet in a North direction.
9. The general course is from the North to the South

10. The location of the claim occupies all or part of the following quarter sections:

Quarter Section(s)	Section(s)	Township(s)	Range(s)
<u>NW/SW</u>	<u>29</u>	<u>T4N</u>	<u>R20W</u>
<u>NE/SE</u>	<u>30</u>	<u>T4N</u>	<u>R20W</u>

11. The locality of this claim with reference to some natural object or permanent monument and additional information (if any) concerning its locality are as follows:

The NW corner of this claim is about 15,000 Feet in a SE direction to the Sugarloaf Peak Mountain Top, in the Oro Fino Mining District.

12. If amending, the previous claim name was \_\_\_\_\_ recorded in Docket \_\_\_\_\_ Book \_\_\_\_\_ Mining District, \_\_\_\_\_ County, Arizona.

Date March 7<sup>th</sup>, 2008

Agent For: Merrill Palmer  
Arizona gold Holdings LLC Signature

AGC 392124

# MAP OF MINING CLAIM LOCATION

- The name of the claim is ARIZONA Gold-North # 37
- Type of claim is  Placer  Lode  Millsite  Tunnelsite *Check only one*
- The NW corner of the claim is About 15,000 feet in a SE direction to a ~~point~~ natural object described as SUGARLOAF PEAK
- The bearing and distance between the corners of the claim are beginning at the NW corner of the claim, 600 feet in a EAST direction to the NE corner, then 1500 feet in a SOUTH direction to the SE corner, then 600 feet in WEST direction to the SW corner, then 1500 feet in a North direction to the point of beginning.

## MAP

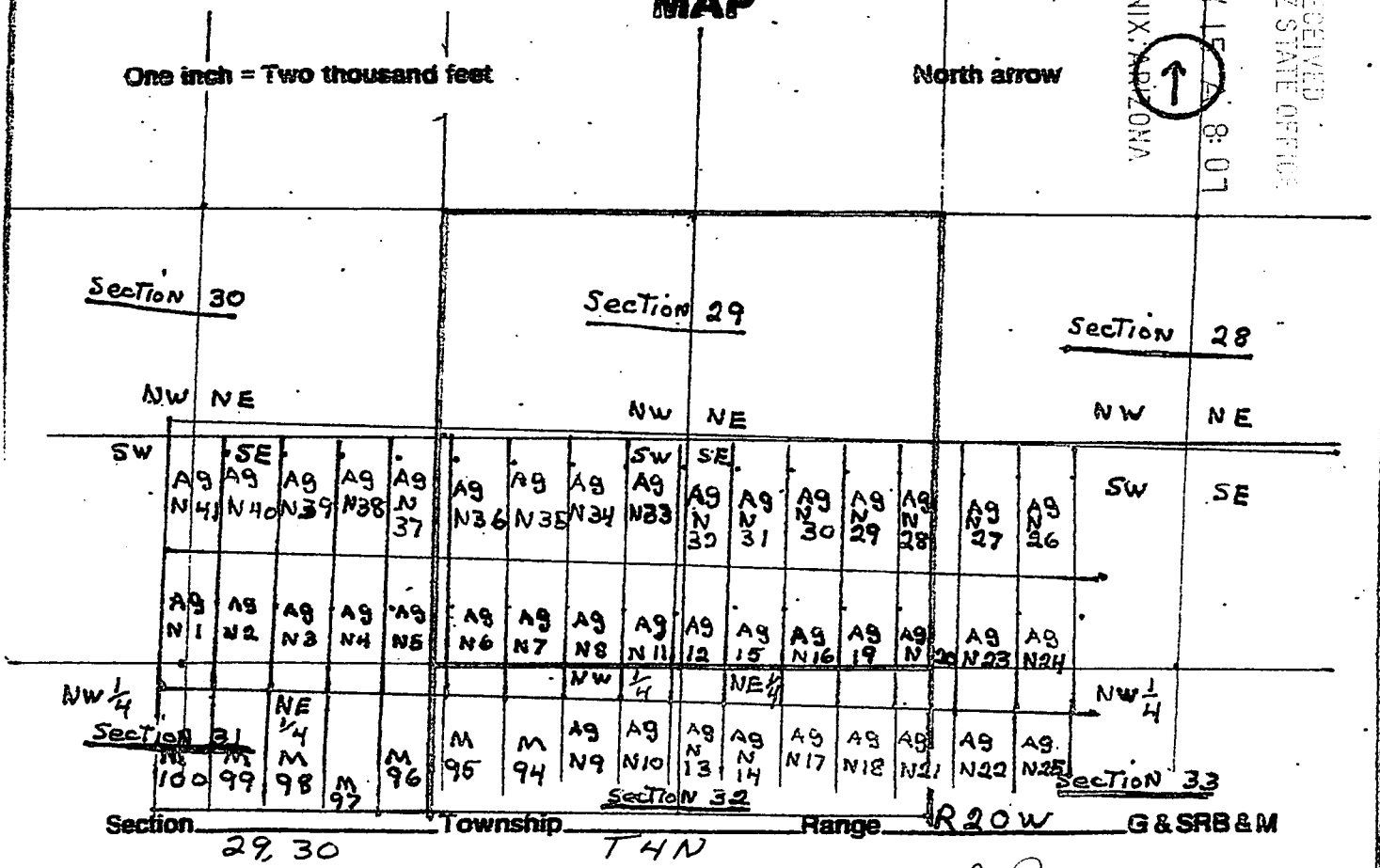
One inch = Two thousand feet

North arrow

PHOENIX, ARIZONA

2008 MAY 15 7:08:07

RECEIVED  
S.M. AZ STATE OFFICE



Section 29, 30 Township T4N Range R20W G & SRB & M

Date March 7<sup>th</sup> 2008

AGENT Merrill Palmer  
Signature

ARIZ 392124

Recorded at the Request of:

When recorded mail to:  
Merrill Palmer  
PO Box 552  
Bouse, AZ. 85325

PHOENIX, ARIZONA

2008 MAY 15 A 8:07

RECEIVED  
CLM AZ STATE OFFICE

# NOTICE OF MINING CLAIM LOCATION

1.  Location     Amendment    Check one only
2.  Placer     Lode     Millsite     Tunnelsite    Check one only
3. The name and address of the Locator is ARIZONA gold Holdings LLC  
Name
- P.O. Box 950    SONOITA    ARIZONA    85637  
Address    City    State    Zip
4. The name of the claim is "AGN#38" ARIZONA Gold-NORTH #38
5. The date of the location is MARCH 7<sup>th</sup> 2008
6. The type of location monument is 2" x 2" x 5' wooden post
7. The type of corner and end monument is 2" x 2" x 5' wooden post
8. The claim is 1500 feet long and 600 feet wide. The Distance from the location monument to each end of the claim is 50 feet in a South direction and 1450 feet in a North direction.
9. The general course is from the North to the South

10. The location of the claim occupies all or part of the following quarter sections:

Quarter Section(s)	Section(s)	Township(s)	Range(s)
<u>NE/SE</u>	<u>30</u>	<u>T4N</u>	<u>R20W</u>

11. The locality of this claim with reference to some natural object or permanent monument and additional information (if any) concerning its locality are as follows:  
The NW corner of this claim is about 15,700 Feet in a SE direction to the Sugarloaf Peak Mountain Top, in the Ore Fire Mining District.

12. If amending, the previous claim name was \_\_\_\_\_ recorded in Docket \_\_\_\_\_ Book \_\_\_\_\_ Mining District \_\_\_\_\_ County, Arizona.

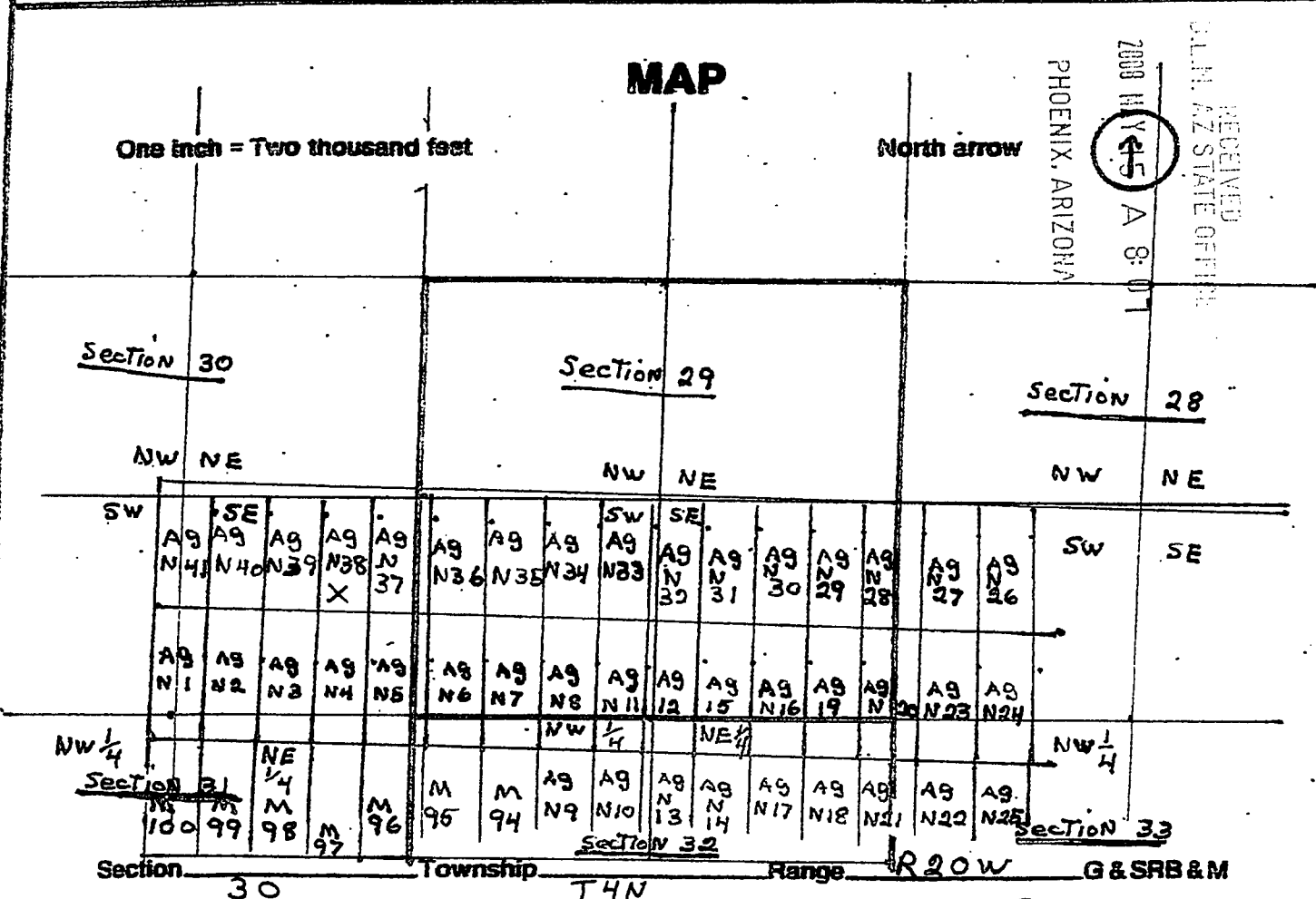
Date March 7<sup>th</sup> 2008

Agent For: Merrill Palmer  
ARIZONA gold Holdings LLC    Signature

AMC 392125

# MAP OF MINING CLAIM LOCATION

- The name of the claim is ARIZONA Gold-North # 38
- Type of claim is  Placer  Lode  Millsite  Tunnelsite *Check only one*
- The NW corner of the claim is ABOUT 15,200 feet in a SE direction to a ~~point~~ natural object described as SUGARLOAF PEAK
- The bearing and distance between the corners of the claim are beginning at the NW corner of the claim, 600 feet in a EAST direction to the NE corner, then 1500 feet in a SOUTH direction to the SE corner, then 600 feet in WEST direction to the SW corner, then 1500 feet in a NORTH direction to the point of beginning.



Date March 7<sup>th</sup>, 2008

AGENT: Merrill Palmer  
Signature

AMC 392125

Recorded at the Request of:

When recorded mail to:

Merrill Palmer  
PO Box 552  
Bowse, AZ. 85325

PHOENIX, ARIZONA

2008 MAY 15 A 8:07

RECEIVED  
S.L.M. AZ STATE OFFICE

# NOTICE OF MINING CLAIM LOCATION

1.  Location     Amendment    Check one only

2.  Placer     Lode     Millsite     Tunnelsite    Check one only

3. The name and address of the Locator is ARIZONA gold Holdings LLC  
Name  
P.O. Box 950    SONOITA    ARIZONA    85637  
Address    City    State    Zip

4. The name of the claim is "AGN# 39" ARIZONA Gold-NORTH #39

5. The date of the location is MARCH 7<sup>th</sup> 2008

6. The type of location monument is 2" x 2" x 5' wooden post

7. The type of corner and end monument is 2" x 2" x 5' wooden post

8. The claim is 1500 feet long and 600 feet wide. The Distance from the location monument to each end of the claim is 50 feet in a South direction and 1450 feet in a North direction.

9. The general course is from the North to the South

10. The location of the claim occupies all or part of the following quarter sections:

Quarter Section(s)	Section(s)	Township(s)	Range(s)
<u>NE/SE</u>	<u>30</u>	<u>T4N</u>	<u>R20W</u>

11. The locality of this claim with reference to some natural object or permanent monument and additional information (if any) concerning its locality are as follows:  
The NW CORNER of this claim is about 16,250 Feet in a SE direction to The Sugarloaf Peak Mountain Top in the Oca Fria Mining District.

12. If amending, the previous claim name was \_\_\_\_\_ recorded in Docket \_\_\_\_\_ Book \_\_\_\_\_ Mining District \_\_\_\_\_ County, Arizona.

Date March 7<sup>th</sup> 2008

Agent For: Merrill Palmer  
Arizona gold Holdings LLC    Signature

ARC 392126

# MAP OF MINING CLAIM LOCATION

1. The name of the claim is ARIZONA Gold-North # 39
2. Type of claim is     Placer     Lode     Millsite     Tunnelsite    Check only one
3. The NW corner of the claim is About 16,250 feet in a SE direction to a ~~point of beginning~~ natural object described as Sugarloaf Peak
4. The bearing and distance between the corners of the claim are beginning at the NW corner of the claim, 600 feet in a EAST direction to the NE corner, then 1500 feet in a South direction to the SE corner, then 600 feet in West direction to the SW corner, then 1500 feet in a North direction to the point of beginning.

## MAP

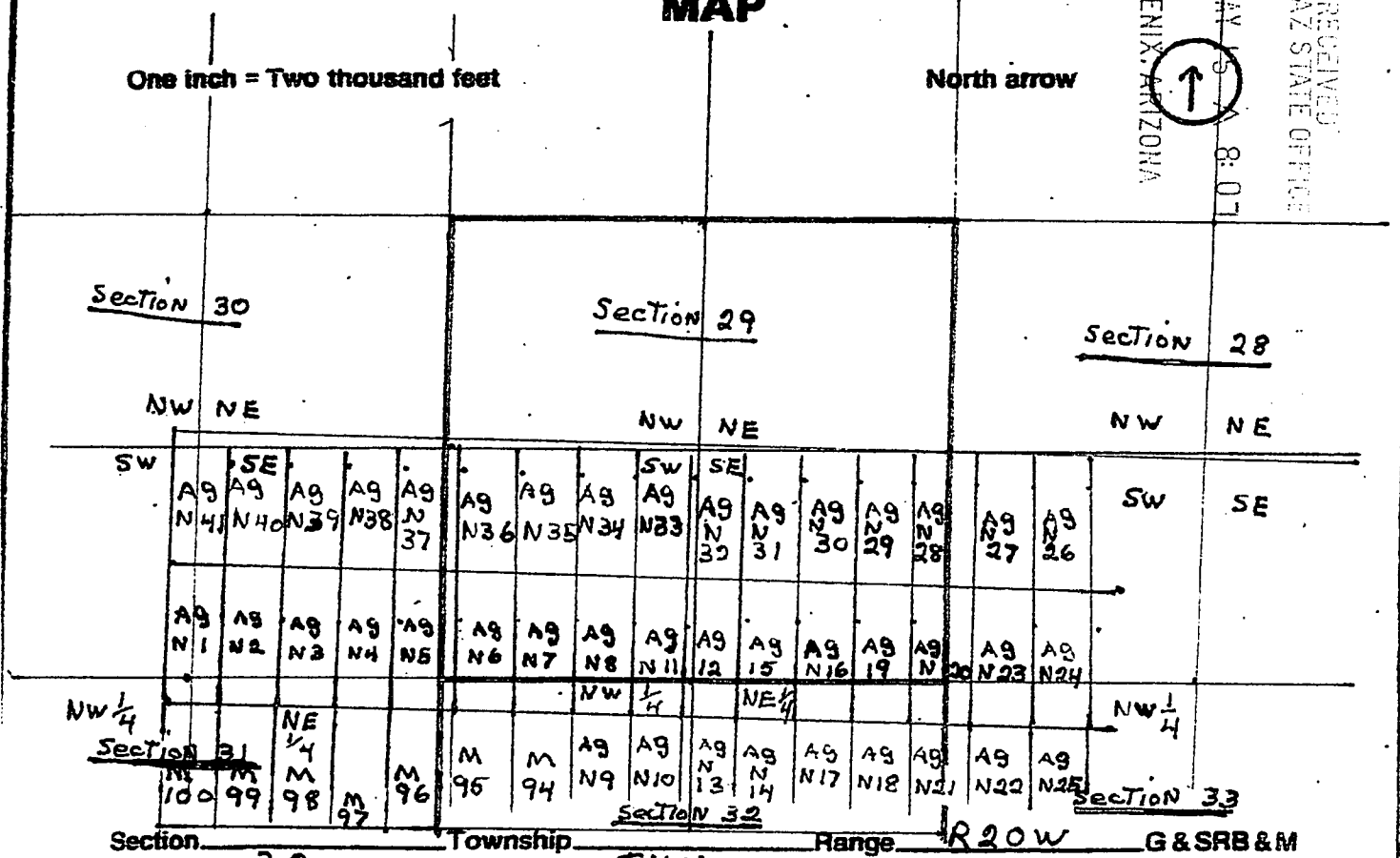
One inch = Two thousand feet

North arrow

PHOENIX, ARIZONA

2008 MAY 19 8:07

RECEIVED  
J.M. AZ STATE OFFICE



Section 30 Township T4N Range R20W G & SRB & M

Date March 7<sup>th</sup> 2008

Agent Merrill Palmer  
Signature

ARIZ 392126

Recorded at the Request of:

When recorded mail to:  
Merrill PALMER  
PO Box 552  
Bowse, AZ. 85325

# NOTICE OF MINING CLAIM LOCATION

PHOENIX, ARIZONA

2008 MAY 15 A 8:07

RECEIVED  
M. AZ STATE OFFICE

- Location     Amendment    *Check one only*
- Placer     Lode     Millsite     Tunnelsite    *Check one only*
- The name and address of the Locator is ARIZONA gold Holdings LLC  
Name  
P.O. Box 950    SONDITA    ARIZONA    85637  
Address    City    State    Zip
- The name of the claim is "A & N # 40" ARIZONA Gold-NORTH # 40
- The date of the location is MARCH 7<sup>th</sup> 2008
- The type of location monument is 2" x 2" x 5' wooden post
- The type of corner and end monument is 2" x 2" x 5' wooden post
- The claim is 1500 feet long and 600 feet wide. The Distance from the location monument to each end of the claim is 50 feet in a South direction and 1450 feet in a North direction.
- The general course is from the North to the South
- The location of the claim occupies all or part of the following quarter sections:  

Quarter Section(s)	Section(s)	Township(s)	Range(s)
<u>NE/SE</u>	<u>30</u>	<u>T4N</u>	<u>R20W</u>
- The locality of this claim with reference to some natural object or permanent monument and additional information (if any) concerning its locality are as follows:  
The NW corner of this claim is about 16,250 Feet in a SE direction to the Sugarloaf Peak Mountain Top in the Oro Fino Mining District.
- If amending, the previous claim name was \_\_\_\_\_ recorded in Docket \_\_\_\_\_ Book \_\_\_\_\_ Mining District, \_\_\_\_\_ County, Arizona.

Date March 7<sup>th</sup> 2008

AGENT For: Merrill Palmer  
ARIZONA gold Holdings LLC    *Signature*

AMC 392127

# MAP OF MINING CLAIM LOCATION

- The name of the claim is ARIZONA Gold-North #40
- Type of claim is  Placer  Lode  Millsite  Tunnelsite *Check only one*
- The NW corner of the claim is About 16,250 feet in a SE direction to a ~~survey monument~~ natural object described as Sugarleaf Peak
- The bearing and distance between the corners of the claim are beginning at the NW corner of the claim, 600 feet in a EAST direction to the NE corner, then 1500 feet in a South direction to the SE corner, then 600 feet in WEST direction to the SW corner, then 1500 feet in a North direction to the point of beginning.

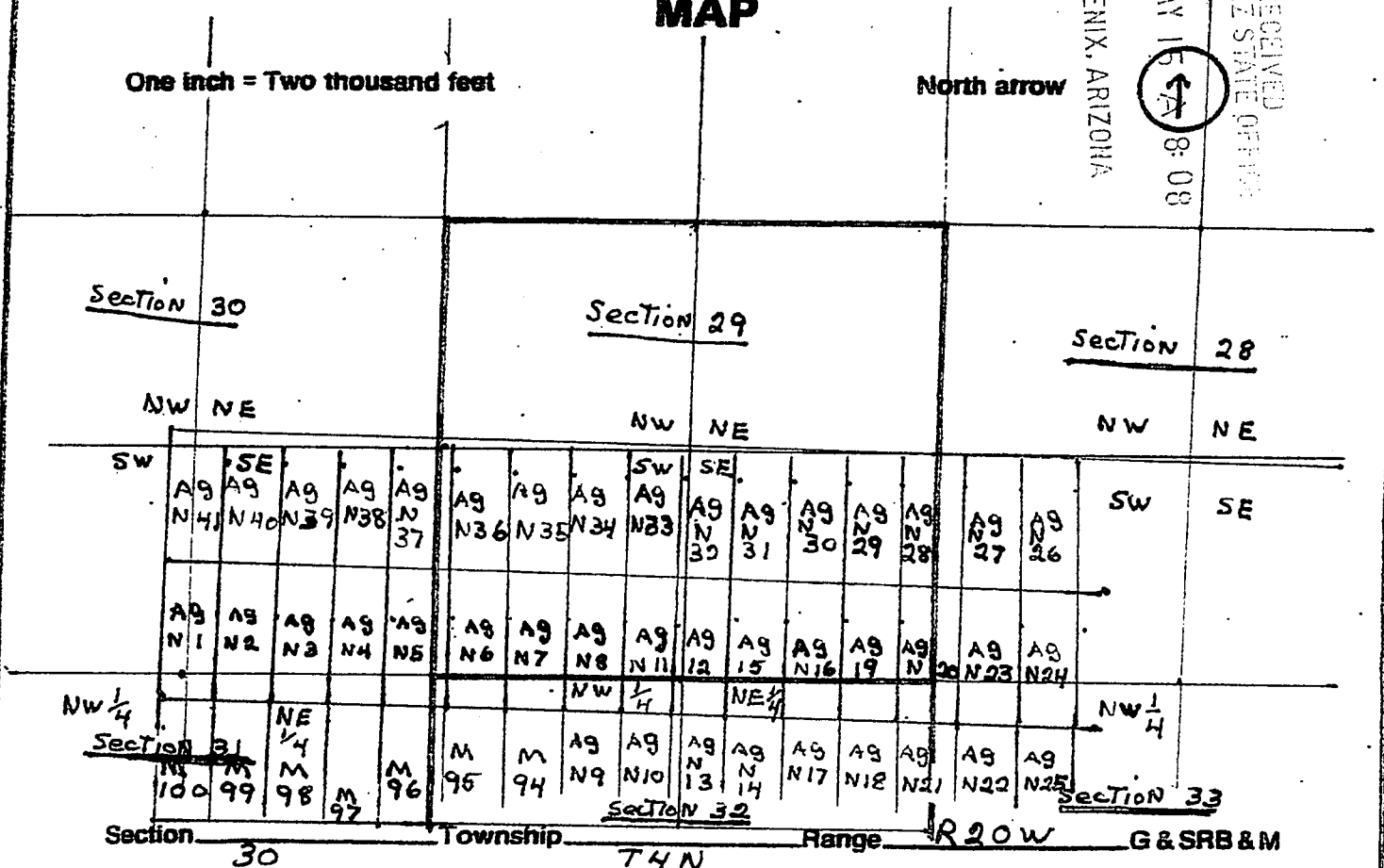
## MAP

One inch = Two thousand feet

North arrow

PHOENIX, ARIZONA

RECEIVED  
S.M. AZ STATE OFFICE  
2008 MAY 15 8:08



Section 30 Township T4N Range R20W G & SRB & M

Date March 7<sup>th</sup>, 2008

AGENT Merrill Palmer  
Signature

AND 392121



Recorded at the Request of:

When recorded mail to:  
Merrill Palmer  
PO Box 552  
Bouse, AZ. 85325

# NOTICE OF MINING CLAIM LOCATION

RECEIVED  
AZ STATE OFFICE  
008 MAY 15 A 8:08  
PHOENIX, ARIZONA

- Location     Amendment    Check one only
- Placer     Lode     Millsite     Tunnelsite    Check one only
- The name and address of the Locator is ARIZONA gold Holdings LLC  
Name  
P.O. Box 950    SONOITA    ARIZONA    85637  
Address    City    State    Zip
- The name of the claim is "AGN#41" ARIZONA Gold-NORTH #41
- The date of the location is MARCH 7<sup>th</sup> 2008
- The type of location monument is 2" x 3" x 5' wooden post
- The type of corner and end monument is 2" x 2" x 5' wooden post
- The claim is 1500 feet long and 600 feet wide. The Distance from the location monument to each end of the claim is 50 feet in a South direction and 1450 feet in a North direction.
- The general course is from the North to the South

10. The location of the claim occupies all or part of the following quarter sections:

Quarter Section(s)	Section(s)	Township(s)	Range(s)
<u>NE/NW/SW/SE</u>	<u>30</u>	<u>T4N</u>	<u>R20W</u>

11. The locality of this claim with reference to some natural object or permanent monument and additional information (if any) concerning its locality are as follows:  
The NW CORNER of this claim is about 17,250 Feet in a SE direction to The Sugarloaf Peak Mountain Top in the Oro Fino Mining District

12. If amending, the previous claim name was \_\_\_\_\_ recorded in Docket \_\_\_\_\_ Book \_\_\_\_\_ Mining District \_\_\_\_\_ County, Arizona.

Date March 7<sup>th</sup> 2008

Agent For: Merrill Palmer  
Arizona gold Holdings LLC Signature

AND 392128

# MAP OF MINING CLAIM LOCATION

- The name of the claim is ARIZONA Gold-North # 41
- Type of claim is  Placer  Lode  Millsite  Tunnelsite *Check only one*
- The NW corner of the claim is About 17,250 feet in a SE direction to a ~~survey monument~~ permanent natural object described as SUGARLOAF PEAK
- The bearing and distance between the corners of the claim are beginning at the NW corner of the claim, 600 feet in a EAST direction to the NE corner, then 1500 feet in a South direction to the SE corner, then 600 feet in West direction to the SW corner, then 1500 feet in a North direction to the point of beginning.

## MAP

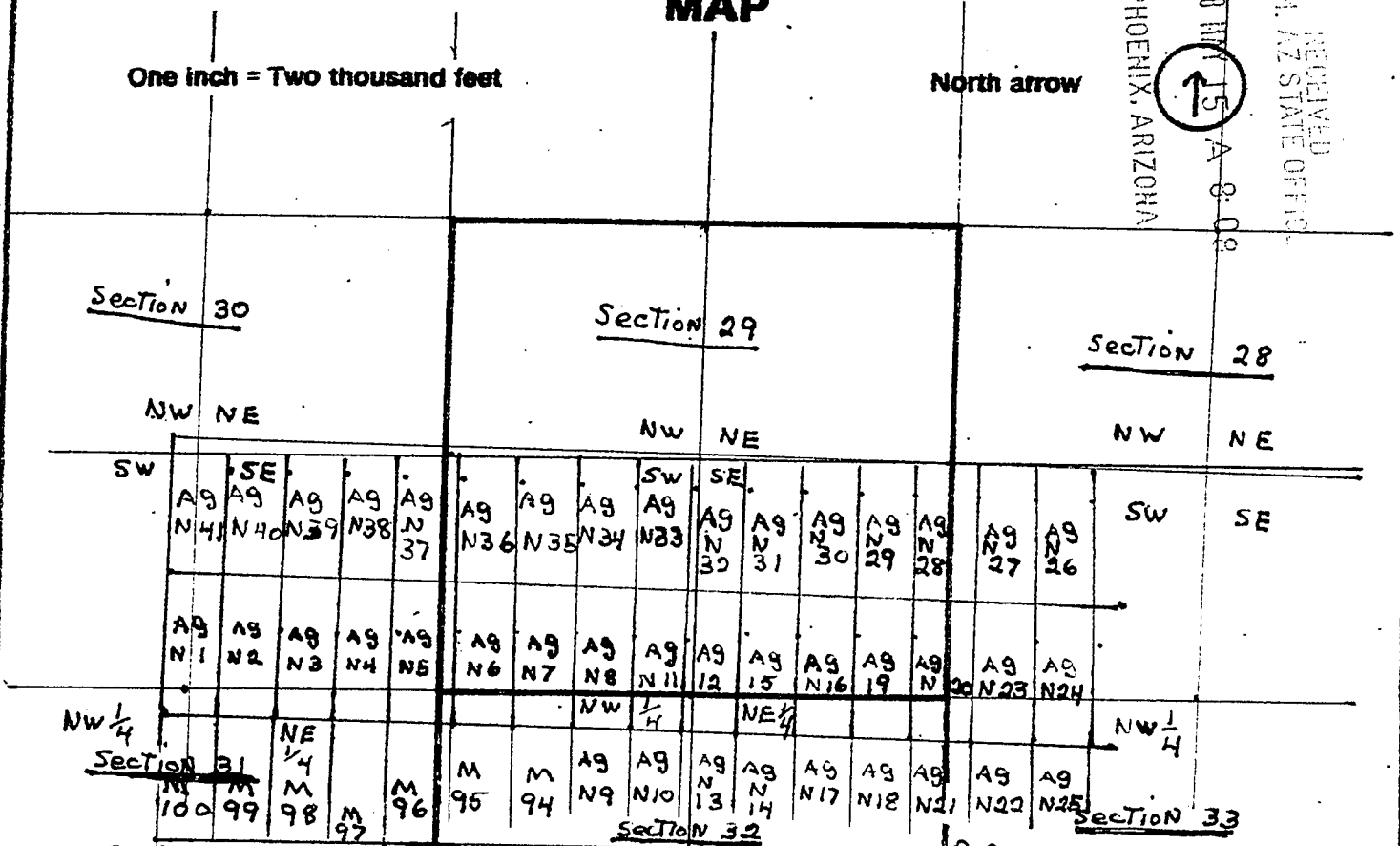
One inch = Two thousand feet

North arrow

PHOENIX, ARIZONA

2008 MAR 15 A 8:09

RECEIVED  
CLM. AZ STATE OFFICE



Section 30 Township T4N Range R20W G & SRB & M

Date March 7th, 2008

Asst: Merrill Palmer  
Signature

AHC 392128

Input Parameters for Geographic Report with Land

System Id = CR

Admin State = AZ

Geo State = AZ

Casetype Begins With

Case Disp Txt = AUTHORIZED, CANCELLED, EXPIRED, PENDING, REJECTED, RELINQUISHED, WITHDRAWN

Mer Twp Rng = 14 0040N 0200W

Section = 028, 029, 030, 031, 032, 033

Mtrs =

Commodity =

Commodity Txt =

Pending Org =

Pend Org Decode =

Total Rows Returned: 56

RUN TIME: 12:52 PM

Adm State: AZ

UNITED STATES DEPARTMENT OF INTERIOR  
BUREAU OF LAND MANAGEMENT  
GEOGRAPHIC REPORT WITH LAND  
Sorted by Meridian Township Range

RUN DATE: 05/21/2008  
Page 1 of 7

Serial Number: AZA 008829

Total Case Acres: 43.470

<u>Casetype</u>	<u>Case Disp</u>	14	0040N	0200W	<u>Sect</u>	<u>Sur Typ</u>	<u>Sur Num</u>	<u>Suff</u>	<u>Subdivision</u>	<u>Act Pend</u>
286203	AUTHORIZED				028	ALIQ		1	S2S2;	
					029			1	S2SE, SESW;	
					030			1	S2SE;	
					031				N2NE, NWNW;	
						LOTS			1,5;	
					032	ALIQ			N2NW;	

Serial Number: AZA 021968

Total Case Acres: 300.000

<u>Casetype</u>	<u>Case Disp</u>	14	0040N	0200W	<u>Sect</u>	<u>Sur Typ</u>	<u>Sur Num</u>	<u>Suff</u>	<u>Subdivision</u>	<u>Act Pend</u>
288100	AUTHORIZED				031	ALIQ			NE, W2NW;	
						LOTS			1,2,5,6;	
					032	ALIQ			S2N2;	
					033				S2N2, N2S2;	

Serial Number: AZA 022287

Total Case Acres: 101.970

<u>Casetype</u>	<u>Case Disp</u>	14	0040N	0200W	<u>Sect</u>	<u>Sur Typ</u>	<u>Sur Num</u>	<u>Suff</u>	<u>Subdivision</u>	<u>Act Pend</u>
286203	AUTHORIZED				031	ALIQ			N2NE;	
						LOTS			1;	
						MNR		1	S2NWNW;	
					032	ALIQ			N2;	
					033					



RUN TIME: 12:52 PM

UNITED STATES DEPARTMENT OF INTERIOR  
BUREAU OF LAND MANAGEMENT  
GEOGRAPHIC REPORT WITH LAND  
Sorted by Meridian Township Range

RUN DATE: 05/21/2008  
Page 3 of 7

Adm State: AZ

286203	AUTHORIZED		031	ALIQ		N2N2,SENE,SENW;	Y
			032			SWNE,S2N2;	Y
			033			SWNE,S2NW,N2SE;	Y

Serial Number: AZA 03180301

Total Case Acres: 58.400

<u>Casetype</u>	<u>Case Disp</u>	14	0040N	0200W	<u>Sect</u>	<u>Sur Typ</u>	<u>Sur Num</u>	<u>Suff</u>	<u>Subdivision</u>	<u>Act Pend</u>
280004	AUTHORIZED				031	ALIQ			N2N2,SENE,SENW;	Y
					032				SWNE,S2N2;	Y
					033				SWNE,S2NW,N2SE;	Y

Serial Number: AZA 033448

Total Case Acres: 4.900

<u>Casetype</u>	<u>Case Disp</u>	14	0040N	0200W	<u>Sect</u>	<u>Sur Typ</u>	<u>Sur Num</u>	<u>Suff</u>	<u>Subdivision</u>	<u>Act Pend</u>
380913	PENDING				028	ALIQ			SE;	Y

Serial Number: AZA 03344801

Total Case Acres: 1.000

<u>Casetype</u>	<u>Case Disp</u>	14	0040N	0200W	<u>Sect</u>	<u>Sur Typ</u>	<u>Sur Num</u>	<u>Suff</u>	<u>Subdivision</u>	<u>Act Pend</u>
371511	PENDING				028	ALIQ			SE;	Y

RUN TIME: 12:52 PM

Adm State: AZ

UNITED STATES DEPARTMENT OF INTERIOR  
BUREAU OF LAND MANAGEMENT  
GEOGRAPHIC REPORT WITH LAND  
Sorted by Meridian Township Range

RUN DATE: 05/21/2008  
Page 4 of 7

Serial Number: AZA 034452

Total Case Acres: 5.000

<u>Casetype</u>	<u>Case Disp</u>	14	0040N	0200W	<u>Sect</u>	<u>Sur Typ</u>	<u>Sur Num</u>	<u>Suff</u>	<u>Subdivision</u>	<u>Act Pend</u>
380913	PENDING				028	ALIQ			NE;	Y

Serial Number: AZA 034497

Total Case Acres: 2.000

<u>Casetype</u>	<u>Case Disp</u>	14	0040N	0200W	<u>Sect</u>	<u>Sur Typ</u>	<u>Sur Num</u>	<u>Suff</u>	<u>Subdivision</u>	<u>Act Pend</u>
371511	PENDING				028	ALIQ			SE;	Y

Serial Number: AZA 034522

Total Case Acres: 4.990

<u>Casetype</u>	<u>Case Disp</u>	14	0040N	0200W	<u>Sect</u>	<u>Sur Typ</u>	<u>Sur Num</u>	<u>Suff</u>	<u>Subdivision</u>	<u>Act Pend</u>
380913	PENDING				028	ALIQ			SE;	Y

Serial Number: AZA 034528

Total Case Acres: 5.000

<u>Casetype</u>	<u>Case Disp</u>	14	0040N	0200W	<u>Sect</u>	<u>Sur Typ</u>	<u>Sur Num</u>	<u>Suff</u>	<u>Subdivision</u>	<u>Act Pend</u>
380913	PENDING				028	ALIQ			SE;	Y

RUN TIME: 12:52 PM

UNITED STATES DEPARTMENT OF INTERIOR  
BUREAU OF LAND MANAGEMENT  
GEOGRAPHIC REPORT WITH LAND  
Sorted by Meridian Township Range

RUN DATE: 05/21/2008  
Page 5 of 7

Adm State: AZ

Serial Number: AZAR 0003819

Total Case Acres: 250.670

<u>Casetype</u>	<u>Case Disp</u>	14	0040N	0200W	<u>Sect</u>	<u>Sur Typ</u>	<u>Sur Num</u>	<u>Suff</u>	<u>Subdivision</u>	<u>Act Pend</u>
288100	AUTHORIZED				031	ALIQ			S2NE,SWNW;	
					032	LOTS			6;	
					033	ALIQ			S2N2;	
									S2NW,N2S2;	

Serial Number: AZAR 0004169

Total Case Acres: 1.000

<u>Casetype</u>	<u>Case Disp</u>	14	0040N	0200W	<u>Sect</u>	<u>Sur Typ</u>	<u>Sur Num</u>	<u>Suff</u>	<u>Subdivision</u>	<u>Act Pend</u>
282105	AUTHORIZED				032	ALIQ			E2NE;	Y
					033				S2NW,NENW,N2NE,SWNE;	Y

Serial Number: AZAR 0004968

Total Case Acres: 1.000

<u>Casetype</u>	<u>Case Disp</u>	14	0040N	0200W	<u>Sect</u>	<u>Sur Typ</u>	<u>Sur Num</u>	<u>Suff</u>	<u>Subdivision</u>	<u>Act Pend</u>
282105	AUTHORIZED				033	MNR		1	N2SENE,SENE;	Y
								1		

Serial Number: AZAR 0026375

Total Case Acres: 1.000

<u>Casetype</u>	<u>Case Disp</u>	14	0040N	0200W	<u>Sect</u>	<u>Sur Typ</u>	<u>Sur Num</u>	<u>Suff</u>	<u>Subdivision</u>	<u>Act Pend</u>
282103	AUTHORIZED				032	ALIQ			N2NE;	Y
					033				N2N2,SENW;	Y



RUN TIME: 12:52 PM

UNITED STATES DEPARTMENT OF INTERIOR  
BUREAU OF LAND MANAGEMENT  
GEOGRAPHIC REPORT WITH LAND  
Sorted by Meridian Township Range

RUN DATE: 05/21/2008  
Page 6 of 7

Adm State: AZ

Serial Number: AZAR 0027681

Total Case Acres: 1.000

<u>Casetype</u>	<u>Case Disp</u>	14	0040N	0200W	<u>Sect</u>	<u>Sur Typ</u>	<u>Sur Num</u>	<u>Suff</u>	<u>Subdivision</u>	<u>Act Pend</u>
282105	AUTHORIZED				031	FF		1	NWNE,NENE,NENW;	Y
								1		
						LOTS			1-5;	Y
					032	ALIQ			N2NW,NWNE;	Y

Serial Number: AZPHX 0083225

Total Case Acres: 438.303

<u>Casetype</u>	<u>Case Disp</u>	14	0040N	0200W	<u>Sect</u>	<u>Sur Typ</u>	<u>Sur Num</u>	<u>Suff</u>	<u>Subdivision</u>	<u>Act Pend</u>
288100	AUTHORIZED				031	FF		1	N2S2;	Y
								1		
					032	ALIQ				Y
					033				SWNW,S2;	Y

Serial Number: AZPHX 0083392

Total Case Acres: 193.570

<u>Casetype</u>	<u>Case Disp</u>	14	0040N	0200W	<u>Sect</u>	<u>Sur Typ</u>	<u>Sur Num</u>	<u>Suff</u>	<u>Subdivision</u>	<u>Act Pend</u>
286203	AUTHORIZED				031	ALIQ		1	NE,SWNW;	Y
								1		
						LOTS			2,6;	Y
					032	ALIQ			N2;	Y
					033				S2N2,N2S2;	Y

RUN TIME: 12:52 PM

Adm State: AZ

UNITED STATES DEPARTMENT OF INTERIOR  
BUREAU OF LAND MANAGEMENT  
GEOGRAPHIC REPORT WITH LAND  
Sorted by Meridian Township Range

RUN DATE: 05/21/2008  
Page 7 of 7

Serial Number: AZPHX 0083775

Total Case Acres: 50.500

<u>Casetype</u>	<u>Case Disp</u>	14	0040N	0200W	<u>Sect</u>	<u>Sur Typ</u>	<u>Sur Num</u>	<u>Suff</u>	<u>Subdivision</u>	<u>Act Pend</u>
282105	AUTHORIZED				031	FF		1	N2;	Y
					032	ALIQ		1	NW;	Y

Serial Number: AZPHX 0084060

Total Case Acres: 49.400

<u>Casetype</u>	<u>Case Disp</u>	14	0040N	0200W	<u>Sect</u>	<u>Sur Typ</u>	<u>Sur Num</u>	<u>Suff</u>	<u>Subdivision</u>	<u>Act Pend</u>
282105	AUTHORIZED				032	ALIQ			N2;	Y

Serial Number: AZPHX 0086772

Total Case Acres: 1.000

<u>Casetype</u>	<u>Case Disp</u>	14	0040N	0200W	<u>Sect</u>	<u>Sur Typ</u>	<u>Sur Num</u>	<u>Suff</u>	<u>Subdivision</u>	<u>Act Pend</u>
282105	AUTHORIZED				031	FF		1	M&B;	
					032			1		
					033			1		

$$\begin{array}{r} 170 \\ 42 \\ \hline 340 \\ 680 \\ \hline 7140 \end{array}$$





















TOWNSHIP 04 NORTH RANGE 20 WEST OF THE GILA & SALT RIVER MERIDIAN, ARIZONA

SECs	SUBDIVISION																Acres	Kind of Entry or Purpose	Serial Number or Order Number	Action Date	Remarks		
	NE 1/4				NW 1/4				SW 1/4				SE 1/4									Lots	Other Description
	NE	NW	SW	SE	NE	NW	SW	SE	NE	NW	SW	SE	NE	NW	SW	SE							
For orders affecting disposal or use of unidentified lands withdrawn for classification, minerals, water, and/or other public purposes, and Indian treaties, refer to Index to Miscellaneous Documents																							
33	X	X	X	X	X	X	X	X															
34	X	X			X	X																	
35	X	X			X	X												LD TP: 2N 7W;	R/W FIBER OPTIC CABLE	A-22287	8/7/1986	TO TERM 8/6/2036;	
33			X															WITHIN S2SENE, E2NESWNW, N2SENW, NESESENW;					
34																		WITHIN S2SENE, S2SWNW, S2SWSSENW, N2NESW, N2NESE, N2NWSE;					
35																		WITHIN S2NENE, N2SWNE, S2SWNW, SENW;					
36																		WITHIN N2N2;	R/W ROAD	AZA-29244	12/11/1995	TO TERM 12/10/2025;	
25									X	X	X	X	X	X	X	X							
31	X	X	X	X	X	X											1, 2, 5, 6						
32			X	X		X	X																
33			X	X		X	X	X	X	X			X	X									
34									X	X			X	X									
35	X	X	X	X	X	X	X	X	X	X													
36				X	X													LD TP: 4S 1E;	R/W OG PIPELINE AMENDED	AZA-21968	10/7/2003	TO TERM 5/17/2015;	
19				X	X	X	X	X	X	X	X							1-4					
30				X	X					X	X							1-4					
31				X	X					X	X							1-4	PL WDL COLORADO RIVER INDIAN RESERVATION	109-47	8/2/2005	LANDS HELD IN TRUST BY THE US ON BEHALF OF THE COLORADO RIVER INDIAN TRIBES; WITHDRAWN FROM THE PUBLIC LAND LAWS AND THE MINING LAWS, INCLUDING THE MINERAL LEASING LAWS; OTHER TPS: 3N 20W, 3N 21W, 4N 21W;	